

RECORDED AT REQUEST OF
 PLUMAS COUNTY LAFCO
 at 51 min. past 11 M.

7461

SEP 24 1993

WHEN RECORDED RETURN TO
 PLUMAS COUNTY LAFCO
 PO Box 10437
 Quincy, CA 95971

PLUMAS COUNTY, CALIFORNIA
 JUDITH WELLS
 Fee \$ No Fee Recorder

CERTIFICATE OF COMPLETION

Pursuant to Government Code Section 57200, this Certificate is issued by the Executive Officer of the Local Agency Formation Commission of Plumas County, California.

1. The short-form designation, as determined by LAFCO is:

GREENVILLE CSD, TAYLORSVILLE FPD, AND TAYLORSVILLE CSA INTO THE INDIAN VALLEY COMMUNITY SERVICES DISTRICT (LAFCO FILE NO. 1-DRA-93).

2. The name of each district involved in this change of organization or reorganization and the kind or type of change of organization ordered for each district are as follows:

<u>District</u>	<u>Type of Change of Organization</u>
Taylorville County Service Area	Reorganization
Taylorville Fire Protection District	Reorganization
Greenville Community Services District	Reorganization

3. The above listed districts are located within PLUMAS COUNTY.

4. A description of the boundaries of the above cited change of organization or reorganization is shown on the attached map and legal description, marked EXHIBIT A and B and by reference incorporated herein.

5. The territory involved in this change of organization or reorganization is inhabited.


6. This change of organization or reorganization has been approved subject to the following terms and conditions, if any:

(See Board of Supervisors Resolution No. 93-5543.)

7. The resolution ordering this reorganization without election was adopted on September 14, 1993 (Resolution No. 93-5543).

I hereby certify that I have examined the above-cited resolution, including any terms or conditions, and the map and legal description and have found these documents to be in compliance with LAFCO Resolution No. 93-1, adopted on April 28, 1993.

DATED: SEPTEMBER 20, 1993


 JOHN S. MCMORROW, LAFCO Executive Officer

State of California
County of Plumas

On 9-24-93 before me Joyce MURRAY
personally appeared John McMorrow, LAFCO Executive Officer, personally known to me
(or proved to me on the basis of satisfactory evidence) to be the person whose name
is subscribed to the within instrument and acknowledged to me that he executed the
same in his authorized capacity, and that by his signature on the instrument the
person, or the entity upon behalf of which the person acted, executed the
instrument.

Witness my hand and official seal Joyce Murray
County Clerk/Deputy Clerk/Asst.

EXHIBIT A

CONSOLIDATED INDIAN VALLEY COMMUNITY SERVICES DISTRICT
(Including the Greenville Community Services District, The
Taylorsville Fire Protection District, and the Taylorsville County
Service Area)

ALL THAT PROPERTY INCLUDED WITHIN THE FOLLOWING:

T. 25N., R. 10E., M.D.M.:

SECTION 1:

- Lot 4
- North 1/2 of the Northwest 1/4 of the Southwest 1/4;
- Southeast 1/4 of the Northwest 1/4 of the Southwest 1/4;
- Northeast 1/4 of the Southwest 1/4 of the Southwest 1/4;
- Southwest 1/4 of the Northeast 1/4 of the Southwest 1/4;
- Southeast 1/4 of the Southwest 1/4.

SECTION 2:

- East 1/2 of Lot 1.

SECTION 12:

- Northeast 1/4 of the Northwest 1/4;
- North 1/2 of the Southeast 1/4 of the Northwest 1/4;
- South 1/2 of the Northeast 1/4;
- Northeast 1/4 of the Northeast 1/4 of the Southeast 1/4.

T. 25N., R. 11E., M.D.M.:

SECTION 7:

- South 1/2 of Lot 5;
- North 1/2 of Lot 6;
- South 1/2 of the South 1/2 of Lot 3;
- North 1/2 of Lot 8;
- West 1/2 of the North 1/2 of Lot 9;
- South 1/2 of Lot 2;
- Southeast 1/4 of the North 1/2 of Lot 2;
- South 1/2 of the North 1/2 of Lot 1;
- North 1/2 of the South 1/2 of Lot 1;
- North 1/2 of the Northeast 1/4.

SECTION 8:

- Northwest 1/4 of the Northwest 1/4;
- Northeast 1/4 of the Southwest 1/4 of the Northwest 1/4;
- Southeast 1/4 of the Northwest 1/4;
- Northeast 1/4 of the Southwest 1/4;
- Northeast 1/4 of the Southeast 1/4 of the Southwest 1/4;
- North 1/2 of the Southeast 1/4;
- North 1/2 of the Southwest 1/4 of the Southeast 1/4.

SECTION 9:

- Northwest 1/4 of the Southwest 1/4;
- West 1/2 of the Northeast 1/4 of the Southwest 1/4;
- Southeast 1/4 of the Northeast 1/4 of the Southwest 1/4.

T. 26N, R. 9E, M.D.M.:

SECTION 1:

- All of Lots 1, 2, 3, and 4;
- That portion of the following described parcel which lies within the Southeast 1/4 of the Northeast 1/4:

Beginning at a point which is the northeast corner of Swamp and Overflow No. 36; thence along the east line of said Swamp and Overflow Survey No. 36 South $01^{\circ} 47' 12''$ West ($S4 1/2^{\circ} W$) 666.61 feet to the northwest corner of Parcel "A" as shown on that certain map recorded in Book 2 of Parcel Maps at page 112 in the Plumas County Recorder's Office; thence leaving said Swamp and Overflow Survey No. 36 West 1320 feet; thence North 666.61 feet to the north line of said Swamp and Overflow Survey No. 36; thence East 1320 feet to the point of beginning.

- Southwest 1/4 of the Southwest 1/4;
- That portion of the following described parcel which lies within the Northwest 1/4 of the Southwest 1/4:

Commencing at the southwest corner of Swamp and Overflow Survey No. 35, thence South 50° West 88.06 feet to the true point of beginning of this parcel; thence from said point of beginning continuing South 50° West 703.94 feet; thence South 660 feet; thence East 1210 feet; thence North 929.63 feet; thence North $74^{\circ} 45'$ West 695.23 feet to the point of beginning.

- That portion of the South 1/2 of the South 1/2, more particularly described as below:

Beginning at the Southwest corner of the Southwest 1/4 of the Southwest 1/4, said point being the Southwest corner of Parcel "A" as shown in Book 5 of Parcel Maps at Page 132, Plumas County records; thence along the West line of the Southeast 1/4 of the Southwest 1/4 and along the boundary of said Parcel "A", North $00^{\circ} 17'$ East 496.24 feet; thence South $76^{\circ} 24' 00''$ East 750.02 feet; thence South $1^{\circ} 28' 20''$ East 235.99 feet to the North line of the California State Highway No. 89 right-of-way; thence along said right-of-way, on a non-tangent curve concave to the north, having a back tangent of South $88^{\circ} 54' 04''$ East, a radius of 1950.00 feet, a central angle of $40^{\circ} 38' 41''$ and an arc length of 158.08 feet; thence North $86^{\circ} 27' 15''$ East 540.13 feet; thence South $03^{\circ} 32' 45''$ East 50.00 feet to the centerline of said highway right-of-way; thence along said centerline on a non-tangent curve concave to the south, having a back tangent of North $85^{\circ} 27' 15''$ East, a radius of 982.22 feet, a central angle of $100^{\circ} 30' 00''$ and arc length of 180.00 feet; thence on a tangent curve concave to the Southwest having a radius of 498.22 feet, a central angle of $21^{\circ} 28' 54''$ and an arc length of 186.80 feet, more or less,

to the South line of Section 1; thence along said south line South 89° 58' 56" West 466.09 feet, more or less, to the South 1/4 corner; thence continuing on said section line South 89° 25' 06" West 1328.30 feet to the point of beginning.

SECTION 2:

- Lot 1, 2, 3, and 4;
- Southwest 1/4;
- South 1/2 of Northwest 1/4;
- South 1/2 of the Southeast 1/4;
- Northwest 1/4 of the Southeast 1/4;
- All that property lying South of the centerline of Wolf Creek within the Northeast 1/4 of the Southeast 1/4;
- That portion of the following described parcel which lies within the Northeast 1/4 of the Southeast 1/4:

Commencing at the southwest corner of Swamp and Overflow Survey No. 35, thence South 50° West 88.06 feet to the true point of beginning of this parcel; thence from said point of beginning continuing South 50° West 703.94 feet; thence South 660 feet; thence East 1210 feet; thence North 929.63 feet; thence North 74° 45' West 695.23 feet to the point of beginning.

- All that portion of the Southwest 1/4 of the Northeast 1/4, which lies west of the following described line; Beginning at a point on the North section line, from which the Northwest corner of Lot 3 bears west 32.5 chains; thence South 2 1/2° West 38.19 chains along the East line of the property described in Book 8 of Deeds at Page 776, Plumas County Records, to a point on the South line of the Southwest 1/4 of the Northeast 1/4, from which the Southwest corner of the Southeast 1/4 of the Northwest 1/4 bears west 31.19 chains.

SECTION 3:

- East 1/2;
- East 1/2 of the Northwest 1/4;
- North 1/2 of the Southwest 1/4;
- All that portion of the Northwest 1/4 of the Northwest 1/4 North and East of the easterly right-of-way line of the Western Pacific railroad.

SECTION 10:

- North 1/2 of the Northeast 1/4;
- East 1/2 of the East 1/2 of the Northwest 1/4;
- West 1/2 of the Southwest 1/4 of the Northeast 1/4;
- West 1/2 of the Northwest 1/4 of the Southeast 1/4;
- The Plow Boy Quartz Mine and the New York Quartz Lode which are located as Lot 55 and 56 respectively, more particularly described as follows:

Beginning at the Southwest corner of the Plow Boy Quartz Mine from which point the 1/4 corner between Sections 10 and 15 bears South 79° West 19 chains and 25 links; thence North 68° 45' East 9 chains and 9 links to the Southeast corner of the Plow Boy Quartz Mine; thence North 21° 15' West 22 chains and 72 links to the Northeast corner of the Plow Boy Quartz Mine; thence South 68° 45' West 9 chains and 9 links to the Northwest corner of the Plow Boy Quartz Mine and the Northeast corner of the New York Quartz Lode; thence South 68° 45' West 3 chains and 3 links to the Northwest corner of the New York Quartz Lode; thence South 21° 15' East 22 chains and 72 links to the Southwest corner of the New York Quartz Lode; thence North 68° 45' East 3 chains and 3 links to the point of beginning.

Excepting therefrom that portion of the claims lying within the -West 1/2 of the Northwest 1/4 of the Southeast 1/4.

SECTION 11:

-Northwest 1/4 of the Northwest 1/4.

SECTION 12:

-North 1/2 of the North 1/2 of the Northwest 1/4;
 -South 1/2 of the Northwest 1/4;
 -That portion of the North 1/2 of the Northeast 1/4 more particularly described as follows:

Beginning at the North quarter corner thence along the north line of Section 12 North 89° 58' 56" East 466.09 feet, more or less, to the centerline of the California State Highway No. 89 right-of-way; thence on a non-tangent curve concave to the southwest having a back tangent of South 61° 33' 51" East, a radius of 498.22 feet, a central angle of 49° 20' 50" and an arc length of 429.10 feet, more or less, to a point on the northwesterly projection of the northerly line of Parcel "C" shown in Book 5 of Parcel Maps at Page 132, Plumas County Records; thence along the north line of said Parcel "C" and its projection South 76° 14' East 328.54 feet; thence South 40° 22' 00" East 270.88 feet; thence South 25° 04' 45" West 135.89 feet to the Northwest corner of Parcel "D" which is also the centerline of County Road 216 as shown on said map; thence along said parcel boundary and said centerline the following nine courses:

South 60° 32" East 181.41 feet;

Tangent curve to the right-
 Radius=200.00 feet,
 Central angle=24° 35' 30",
 Arc length=85.34 feet;

South 35° 56' 30" East 28.40 feet;

Tangent curve to the left-
 Radius=125.00 feet,
 Central angle=68° 26' 50",
 Arc length=149.33 feet;

North 75° 36' 40" East 499.90 feet;

Tangent curve to the right-
 Radius=600.00 feet,
 Central angle=110° 08' 20",
 Arc length=116.65 feet;

North 86° 45' East 124.08 feet;

Tangent curve to the right-
 Radius=400.00 feet,
 Central angle=53° 46' 40",
 Arc length=375.44 feet;

South 39° 28' 20' East 208.82 feet, more or less, to the intersection with the east line of said Section 12; thence South 0° 49' 30" west 147.56 feet, more or less, to the Southeast corner of the Northeast 1/4 of the Northeast 1/4; thence along the south line of subject North 1/2 of the Northeast 1/4, West 2584.97 feet to the Southwest corner of said North 1/2 of the Northeast 1/4; thence North 1° 21' 19" East 1325.64 feet along the West line of the Northeast 1/4 to the point of beginning.

T. 26N., R. 10E., M.D.M.

SECTION 1:

-North 1/2 of Lot 1;
 -North 1/2 of Lot 2;
 -West 1/2 of South 1/2 of Lot 2;
 -Lot 3;
 -South 1/2 of Lot 4;
 -Northwest 1/4 of the Southeast 1/4 of the Northwest 1/4;
 -North 1/2 of the Southwest 1/4 of Northwest 1/4;
 -Southeast 1/4 of Southeast 1/4;
 -East 1/2 of the Northeast 1/4 of the Southeast 1/4.

SECTION 2:

-North 1/2 of the Southeast 1/4 of the Northeast 1/4;
 -Southwest 1/4 of the Southeast 1/4 of the Northeast 1/4;
 -West 1/2 of the Northeast 1/4 of the Southeast 1/4;
 -East 1/2 of the Northwest 1/4 of the Southeast 1/4;
 -West 1/2 of the Southeast 1/4 of the Southeast 1/4;
 -Northeast 1/4 of the Southwest 1/4 of the Southeast 1/4.

SECTION 4:

-Lot 2;
 -South 1/2 of Lot 3
 -Lot 4;
 -Southwest 1/4 of the Northeast 1/4;
 -Southeast 1/4 of the Northwest 1/4;
 -East 1/2 of the Southwest 1/4 of the Northwest 1/4;
 -Southwest 1/4;
 -Beginning at the Southwest corner of the Northwest 1/4 Southeast 1/4 of said Section 4; thence East 208.71 feet; thence South 208.71 feet; thence West 208.71 feet; thence North 208.71 feet to the point of beginning.

SECTION 5:

- Lot 1, 2, and 4;
- The North 1/2 of Lot 3;
- That portion of the North 1/2 of the Southwest 1/4 of the Northwest 1/4 more particularly described as follows:

Beginning at the Southwest corner of Lot 4; thence East 500.20 feet, more or less, along the south line of said Lot 4 to the East line of Parcel 2 shown in Book 7 of Parcel Maps at Page 108, Plumas County Records; thence South $01^{\circ} 25' 53''$ West 660.21 feet, more or less, along said East line to the intersection with the South line of the subject North 1/2; thence West 483.71 feet, more or less, along said South line to the West line of the section; thence North 660.00 feet, more or less, along the section line to the point of beginning.

SECTION 6:

- Lot 1, 2, 3, and 4;
- North 1/2 of Lot 5.
- North 1/2 of the Southeast 1/4 of the Northwest 1/4;
- North 1/2 of the South 1/2 of the Northeast 1/4;
- Portions of the South 1/2 of Lot 5, the North 1/2 of the Southwest 1/4, the South 1/2 of the Southwest 1/4 of the Northeast 1/4 and the South 1/2 of the Southeast 1/4 of the Northwest 1/4, lying east, north and west of the following described line:

Commencing at the southwest corner of Lot 4; thence East 200.44 feet; thence South $01^{\circ} 47' 12''$ West 666.61 feet to the true point of beginning, said point being the Northeast corner of Parcel "A" shown in Book 2 of Parcel Maps at page 112, Plumas County Records; thence along the west boundary of said Parcel "A" South $01^{\circ} 47' 12''$ West 493.68; thence North $88^{\circ} 12' 48''$ West 24.85 feet; thence South $02^{\circ} 22' 08''$ West 166.32 feet, more or less, to the South line of said Lot 5; thence along said South line East 777.33 feet, more or less, to the West line of Parcel "B" as shown on said map; thence along the boundary of said Parcel "B" South $3^{\circ} 28' 43''$ West 516.18 feet, more or less; thence North $89^{\circ} 25' 42''$ East 703.14 feet; thence North $3^{\circ} 24' 11''$ East 509.11 feet, more or less, to the South line of the Southeast 1/4 of the Northwest 1/4; thence along said South line, East 1080 feet to the East line of Swamp and Overflow Survey No. 37; thence North $41 \frac{1}{2}^{\circ}$ East 660 feet to the north line of the South 1/2 of the Southwest 1/4 of the Northeast 1/4.

SECTION 7:

- South 1/2 of Lot 1;
- Those portions of the Northeast 1/4 of the Northwest 1/4 and the North 1/2 of the Northeast 1/4 and the East 1/2 of the Southeast 1/4 of the Northeast 1/4 and the Northwest 1/4 of the Southeast 1/4 of the Northeast 1/4 lying South and West of the Southern right-of-way line of the Western Pacific Railroad.

SECTION 9:

- Southwest 1/4 of the Northeast 1/4;
- A portion of the Northwest 1/4, more particularly described as follows:

Beginning at the 1/4 Section corner common to Sections 4 and 9; thence along the East line of the Northeast 1/4 Northwest 1/4 South 00° 28' 06" West 1308.97 feet to the Southeast corner of the Northeast 1/4 Northwest 1/4; thence following the boundary of that certain deed recorded in Volume 258 at page 466 of Official Records of Plumas County and also the East line of the Southeast 1/4 Northwest 1/4 South 00° 29' 32" East 100.42 feet; thence leaving the sectional subdivision line South 83° 28' 40" West 423.89 feet; thence North 02° 15' 20" West 410.00 feet to the boundary of that certain deed recorded in Volume 252 at page 312 of the Official Records of Plumas County; thence along the southerly line of said deed South 83° 28' 40" West 107.40 feet; thence North 05° 32' 20" West 83.30 feet to the southerly line of that certain map recorded in Book 2 of Maps at page 88 of Plumas County Records; thence along the southerly line of said map South 83° 28' 40" West 200.00 feet; thence North 16° 20' 53" West 545.73 feet to the southerly line of Parcel 1 of that certain map recorded in Book 4 of Parcel Maps at page 75 of the Plumas County Records; thence along said Parcel 1 South 53° 34' 49" West 726.39 feet to the southerly corner of said Parcel 1, which is also a point on the boundary of Swamp and Overflow Land Survey No. 34; thence following the westerly boundary of said Parcel Map and the Swamp and Overflow Land Survey No. 34 North 38° 37' 05" west 1161.23 feet to the North line of said Section 9; thence East along the North line of said Section 9 2202.07 feet to the North 1/4 corner and the point of beginning.

SECTION 11:

- West 1/2 of the East 1/2 of the Northeast 1/4;
- West 1/2 of the Northeast 1/4 of the Southeast 1/4;
- Southeast 1/4 of Northwest 1/4 of the Southeast 1/4;
- East 1/2 of the Southwest 1/4 of the Southeast 1/4.

SECTION 12:

- North 1/2 of the Northeast 1/4 of the Northeast 1/4;
- Southeast 1/4 of the Northeast 1/4 of the Northeast 1/4;
- Northeast 1/4 of the Southeast 1/4 of the Northeast 1/4;
- South 1/2 of the Southeast 1/4 of the Southeast 1/4;
- Southeast 1/4 of the Southwest 1/4 of the Southeast 1/4.

SECTION 13:

- Northeast 1/4 of the Northeast 1/4 of the Northeast 1/4;
- West 1/2 of the East 1/2 of the Northeast 1/4;
- East 1/2 of the West 1/2 of the Northeast 1/4;
- West 1/2 of the Southwest 1/4 of the Northeast 1/4;
- Northwest 1/4 of the Northwest 1/4 of the Southeast 1/4;
- South 1/2 of the Southeast 1/4 of the Northwest 1/4;
- North 1/2 of the Northeast 1/4 of the Southwest 1/4;
- Southwest 1/4 of the Northeast 1/4 of the Southwest 1/4;
- Northwest 1/4 of the Southwest 1/4;
- West 1/2 of the Southwest 1/4 of the Southwest 1/4.

SECTION 14:

- East 1/2 of the West 1/2 of Northeast 1/4;
- Southwest 1/4 of the Southwest 1/4 of the Northeast 1/4;
- Northeast 1/4 of the Northwest 1/4 of the Southeast 1/4;
- West 1/2 of the West 1/2 of the Southeast 1/4;
- Southeast 1/4 of the Southeast 1/4 of the Southwest 1/4;
- East 1/2 of the East 1/2 of the Southeast 1/4;
- Southwest 1/4 of the Southeast 1/4 of the Southeast 1/4;
- A portion of the Northeast 1/4, more particularly described as follows:

Beginning at the Southwest corner of the Northwest 1/4 of the Southwest 1/4 of the Northeast 1/4; thence North 02° 22' 52" West to a point which lies South 02° 22' 56" East a distance of 897.87 feet from the North quarter corner of said section 14, said point also being the Northwest corner of the Lands of Carmody as shown in Book 8 of Parcel Maps on page 54, Plumas County Records; thence North 84° 08' 25" East a distance of 660 feet, more or less to the West line of the East 1/2 of the West 1/2 of the Northeast 1/4; thence southerly along said west line to the Southeast corner of the Northwest 1/4 of the Southwest 1/4 of the Northeast 1/4; thence westerly to the point of beginning.

SECTION 22:

- South 1/2 of the North 1/2 of the Northeast 1/4;
- North 1/2 of South 1/2 of the Northeast 1/4;
- Southwest 1/4 of the Southeast 1/4 of the Northeast 1/4;
- Northwest 1/4 of the Northeast 1/4 of the Southeast 1/4;
- East 1/2 of the East 1/2 of the Southeast 1/4;
- Southeast 1/4 of the Northeast 1/4 of Northwest 1/4;
- Northeast 1/4 of the Southeast 1/4 of the Northwest 1/4;
- All that portion of the West 1/2 of the Southeast 1/4 of the Northwest 1/4 that lies North of Rights Creek.

SECTION 23:

- Northeast 1/4 of the Northeast 1/4;
- West 1/2 of the Southeast 1/4 of the Northeast 1/4;
- Southeast 1/4 of the Southwest 1/4 of the Northeast 1/4;
- Northwest 1/4 of the Northeast 1/4 of the Southeast 1/4;
- Northwest 1/4 of the Southeast 1/4;
- East 1/2 of the Northeast 1/4 of the Southwest 1/4;
- Southwest 1/4 of the Northeast 1/4 of the Southwest 1/4;

- North 1/2 of the Southeast 1/4 of the Southwest 1/4;
- Southwest 1/4 of the Southeast 1/4 of the Southwest 1/4;

SECTION 23 (CONT):

- Southwest 1/4 of the Southwest 1/4;
- Southwest 1/4 of the Northwest 1/4 of the Southwest 1/4;
- Northwest 1/4 of the Northwest 1/4 of the Northeast 1/4;
- Northeast 1/4 of the Northwest 1/4;
- South 1/2 of the Northwest 1/4 of the Northwest 1/4;
- North 1/2 of the Southwest 1/4 of the Northwest 1/4.

SECTION 26:

- West 1/2 of the Northwest 1/4;
- Southwest 1/4 of the Southeast 1/4 of the Northwest 1/4;
- West 1/2 of the Southwest 1/4;

- West 1/2 of the East 1/2 of the Southwest 1/4;

- Southeast 1/4 of the Southeast 1/4 of the Southwest 1/4.

SECTION 27:

- Southeast 1/4 of the Northeast 1/4 of the Northeast 1/4;
- East 1/2 of the Southeast 1/4 of the Northeast 1/4;
- Southwest 1/4 of the Southeast 1/4 of the Northeast 1/4;
- Northeast 1/4 of the Southeast 1/4;
- South 1/2 of the Southeast 1/4;
- Southwest 1/4 of the Southwest 1/4;
- Southwest 1/4 of the Northwest 1/4 of the Southwest 1/4.

SECTION 28:

- East 1/2 of the Northeast 1/4 of the Southeast 1/4;
- Northwest 1/4 of the Northeast 1/4 of the Southeast 1/4;
- Southeast 1/4 of the Southeast 1/4 of the Northeast 1/4;
- West 1/2 of the Southeast 1/4 of the Northeast 1/4;
- East 1/2 of the Southwest 1/4 of the Northeast 1/4;
- Northwest 1/4 of the Southwest 1/4 of the Northeast 1/4;
- North 1/2 of the Southeast 1/4 of the Northwest 1/4;
- Southwest 1/4 of the Southeast 1/4 of the Northwest 1/4;
- Southeast 1/4 of the Southwest 1/4 of the Northwest 1/4;
- North 1/2 of the Northwest 1/4 of the Southwest 1/4.

SECTION 34:

- Northeast 1/4;
- Northeast 1/4 of the Northwest 1/4;
- Northeast 1/4 of the Northwest 1/4 of the Northwest 1/4.

SECTION 35:

- Northwest 1/4;
- Northeast 1/4 of the Southwest 1/4;
- East 1/2 of the Northwest 1/4 of the Southwest 1/4;
- Southeast 1/4 of the Southwest 1/4;

- Southwest 1/4 of the Northwest 1/4 of the Southeast 1/4;
- West 1/2 of the Southwest 1/4 of the Southeast 1/4;
- Southeast 1/4 of the Southwest 1/4 of the Southeast 1/4.

T. 26N., R. 11E. M.D.M.

SECTION 6:

- West 1/2 of Lot 2;
- North 1/2 of Lot 3;
- Southeast 1/4 of Lot 3;
- North 1/2 of Lot 4;
- Southeast 1/4 of Lot 5;
- Lot 6;
- West 1/2 of Lot 7;
- West 1/2 of the Southwest 1/4 of the Northeast 1/4;
- Southeast 1/4 of the Northwest 1/4;
- Northwest 1/4 of the Northeast 1/4 of the Southwest 1/4.

SECTION 7:

- Southwest 1/4 of Lot 1;
- West 1/2 of Lot 2;
- Southeast 1/4 of Lot 2;
- Northeast 1/4 of Lot 3;
- Northwest 1/4 of the Northeast 1/4 of the Southwest 1/4;
- South 1/2 of the Northeast 1/4 of the Southwest 1/4;
- Southeast 1/4 of the Southwest 1/4;
- South 1/2 of Lot 4.

SECTION 18:

- North 1/2 of the Northeast 1/4 of the Northwest 1/4;
- North 1/2 of Lot 1.

T. 27N., R. 9E., M.D.M.

SECTION 25:

- Southeast 1/4 of the Southeast 1/4;
- South 1/2 of the Southwest 1/4 of the Southeast 1/4;
- Southeast 1/4 of the Southwest 1/4;
- South 1/2 of the Northeast 1/4 of the Southwest 1/4.

SECTION 26:

- Southeast 1/4;
- East 1/2 of the Southwest 1/4;
- Southeast 1/4 of the Northwest 1/4;
- Southwest 1/4 of the Northeast 1/4.

SECTION 34:

- Southeast 1/4 of the Southeast 1/4;
- Southeast 1/4 of the Southwest 1/4;
- West 1/2 of the West 1/2 of the East 1/2;
- West 1/2 of the East 1/2 of the East 1/2 of the West 1/2 of the East 1/2;

- North 1/2 of the Northwest 1/4;
- Southwest 1/4 of the Northwest 1/4;
- All that portion of the West 1/2 of the Southwest 1/4 North and East of the easterly right-of-way line of the Western Pacific Railroad.

SECTION 35:

- East 1/2;
- East 1/2 of the West 1/2;
- Southwest 1/4 of the Southwest 1/4;
- Southwest 1/4 of the Northwest 1/4;

SECTION 36:

- Northwest 1/4 of the Northeast 1/4;
- North 1/2 of the Northwest 1/4;
- South 1/2 of the Southwest 1/4.

T. 27N., R. 10E., M.D.M.

SECTION 31:

- Southeast 1/4.

SECTION 32:

- Southwest 1/4;
- Southwest 1/4 of the Southeast 1/4;
- South 1/2 of the Southeast 1/4 of the Southeast 1/4;
- Northwest 1/4 of the Southeast 1/4 of the Southeast 1/4.

T. 27N., R. 10E., M.D.M.

SECTION 36:

- South 1/2 of the South 1/2 of the Southeast 1/4;
- South 1/2 of the Southeast 1/4 of the Southwest 1/4.

T. 27N., R. 11E., M.D.M.

SECTION 31:

- South 1/2 of the South 1/2 of the Southwest 1/4;
- Southwest 1/4 of the Southwest 1/4 of the Southeast 1/4.

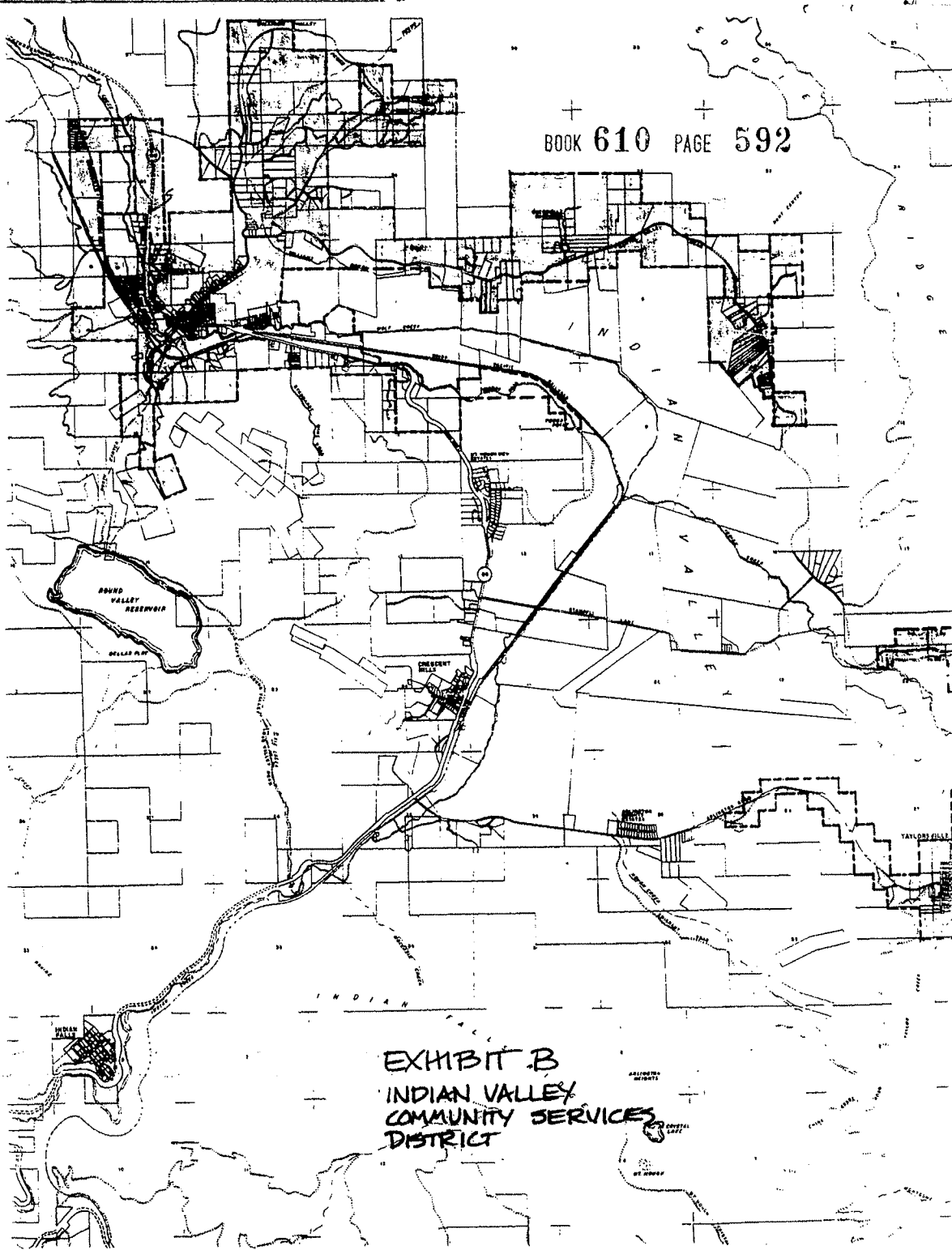


EXHIBIT B
INDIAN VALLEY
COMMUNITY SERVICES
DISTRICT

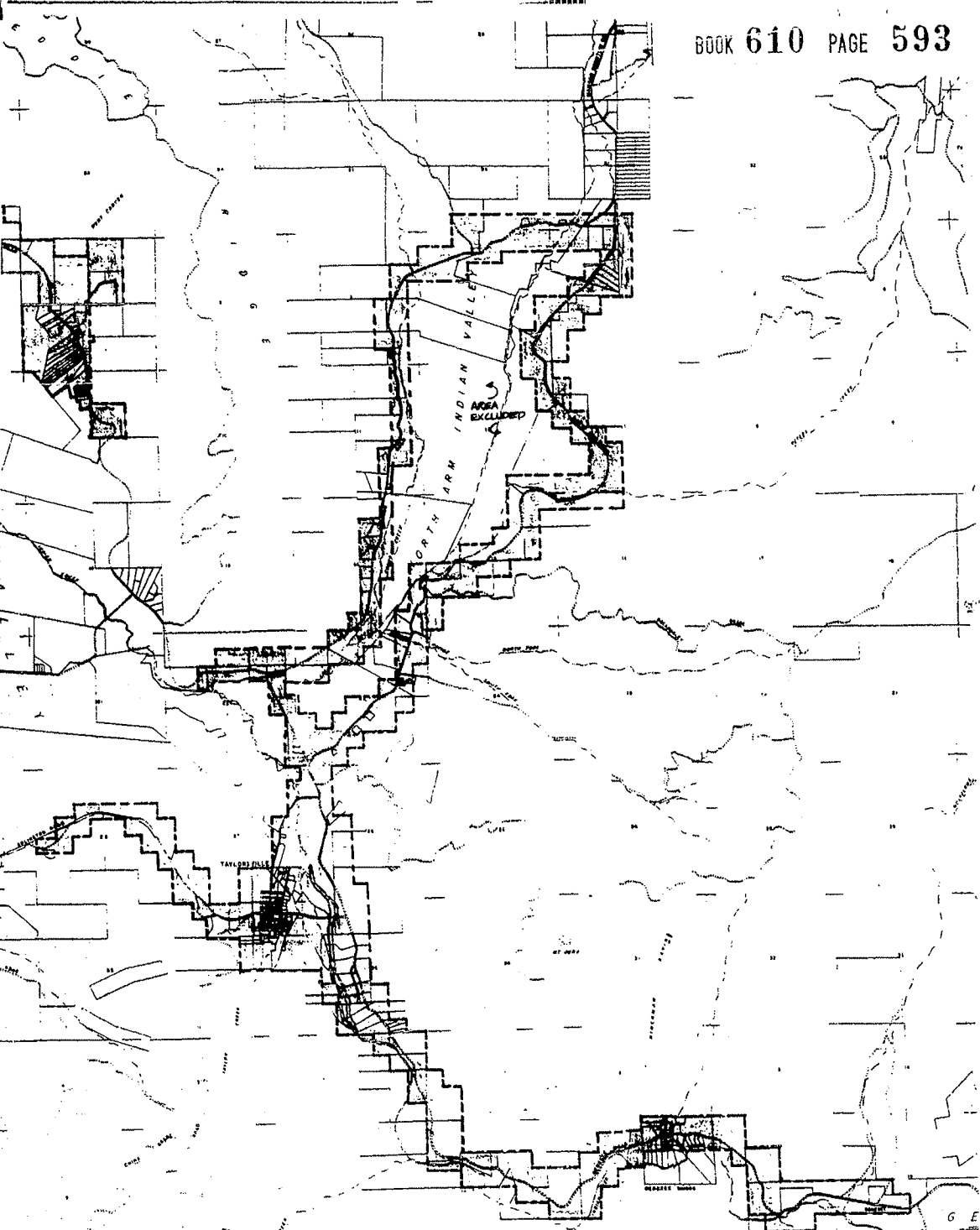


EXHIBIT B (CONT)
INDIAN VALLEY COMMUNITY SERVICES DISTRICT