

Hopkins County 911 Map Map 3 of 3 - Cities



Prepared for
Hopkins County


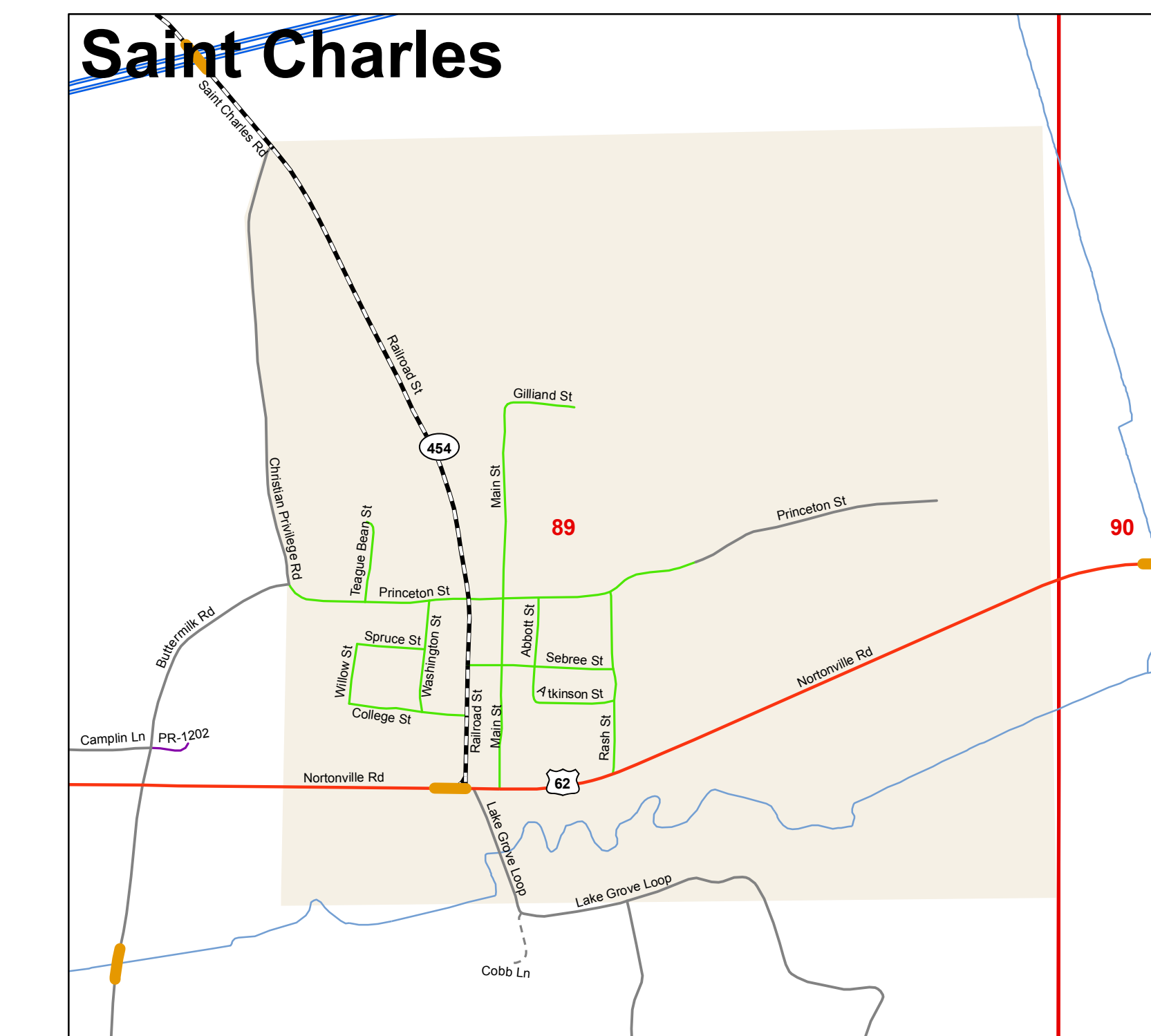
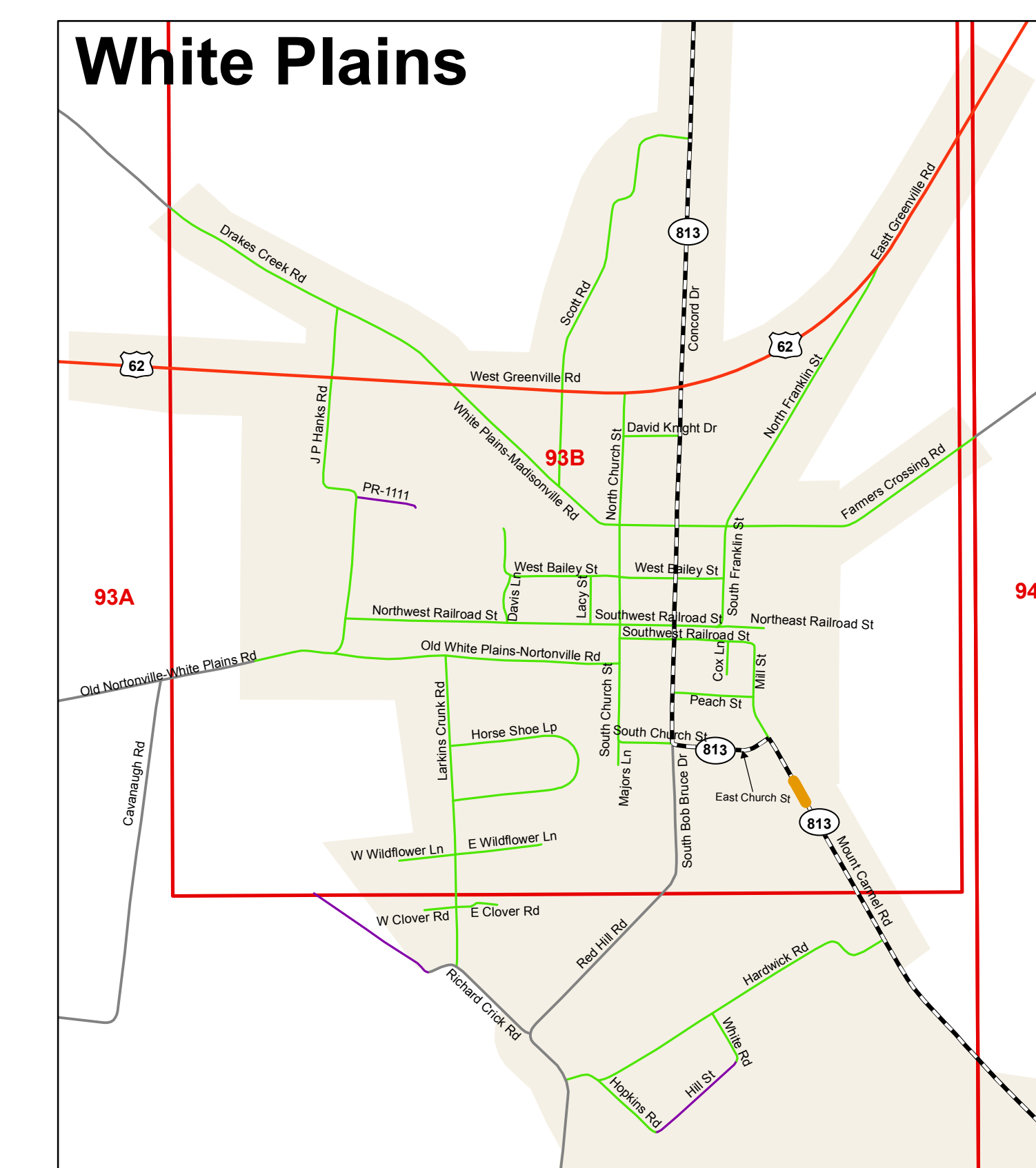
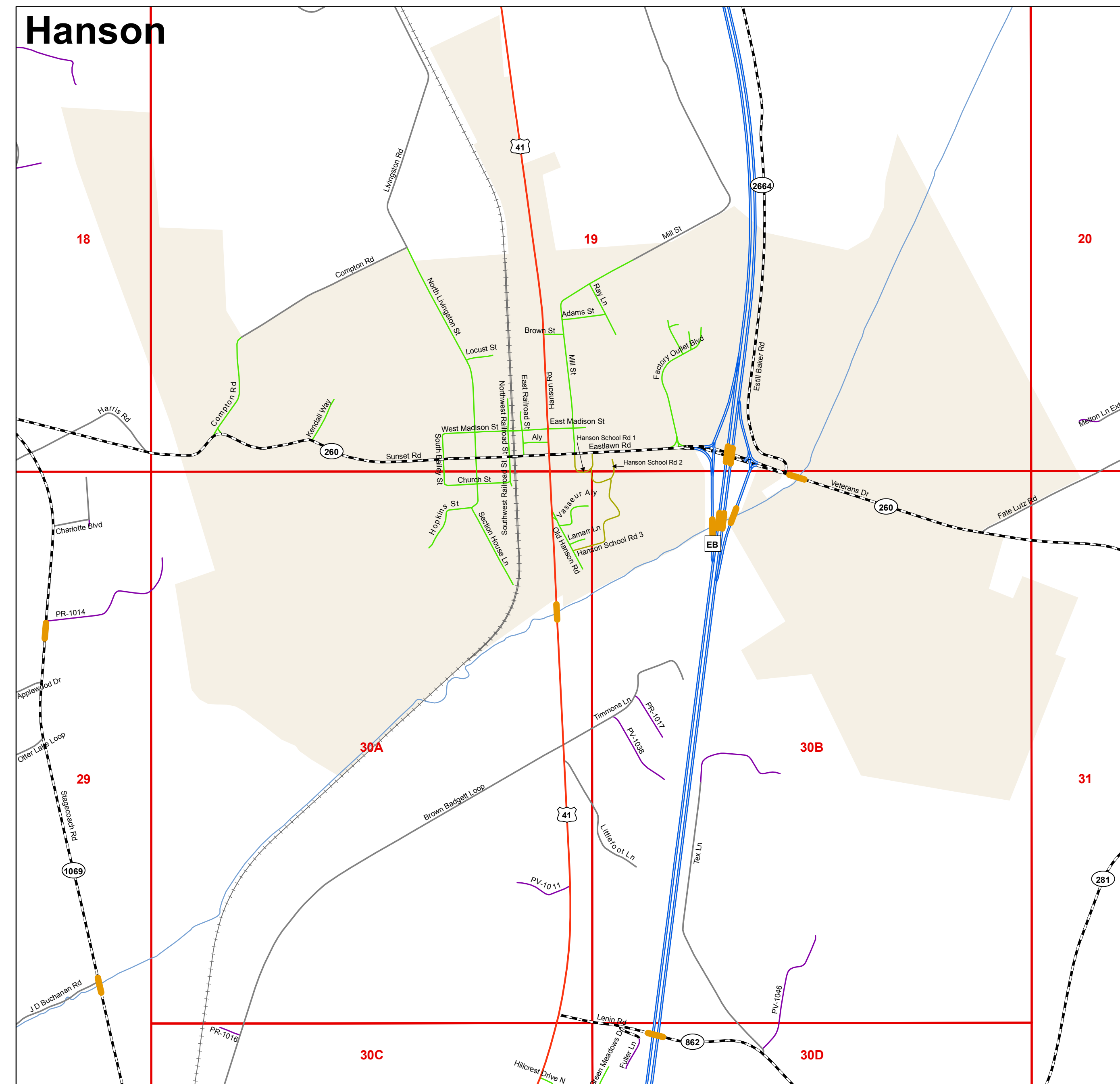
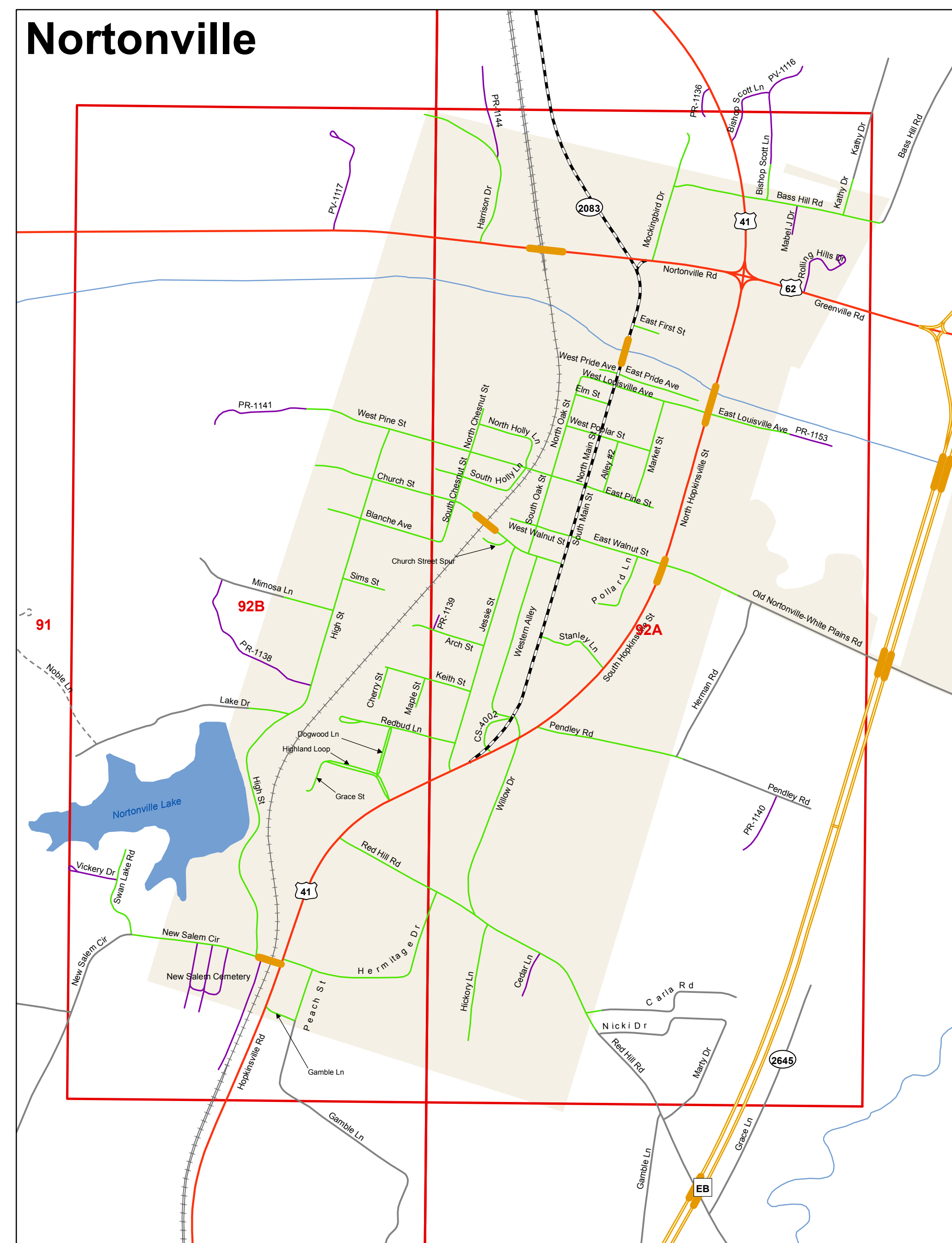
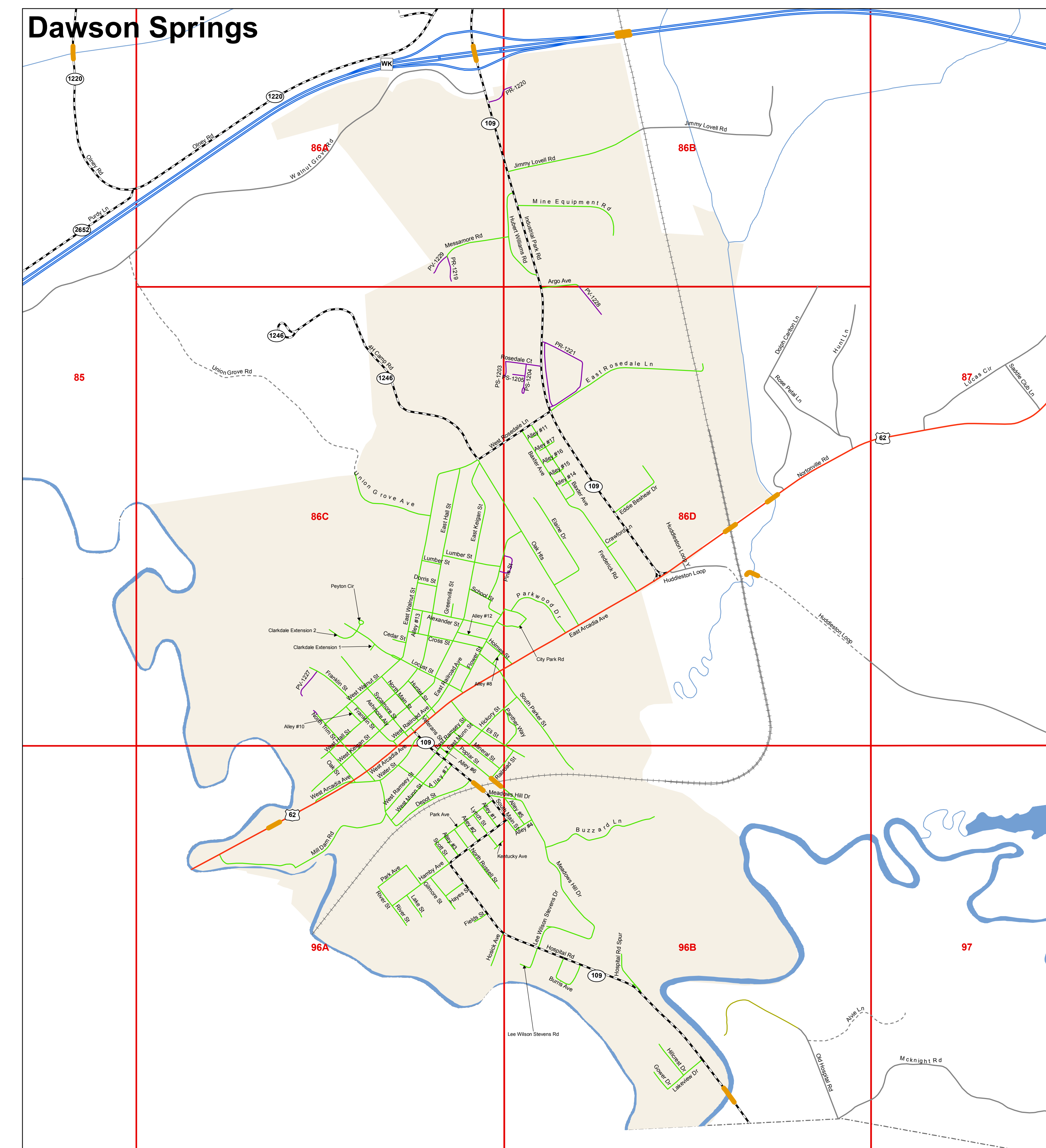
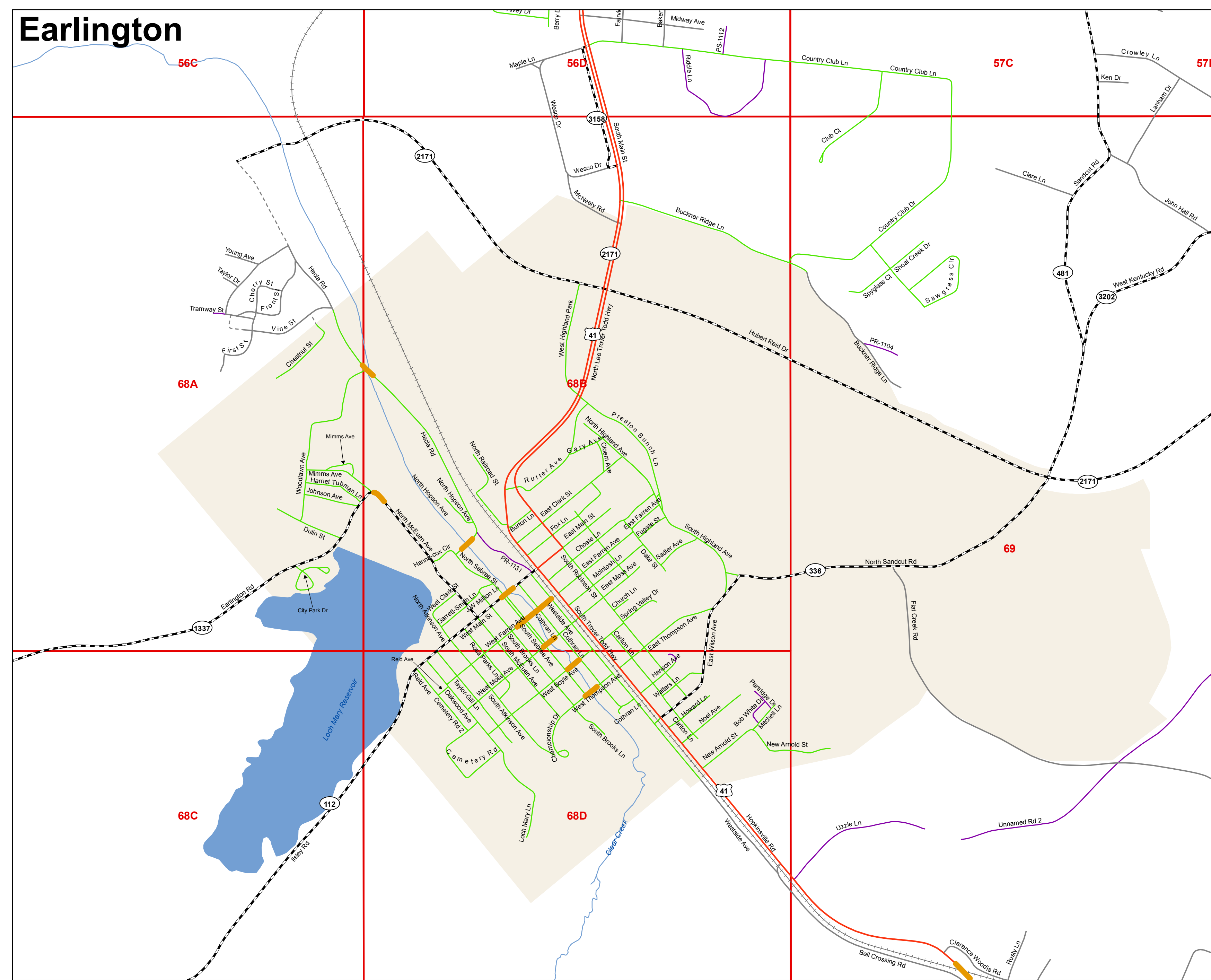
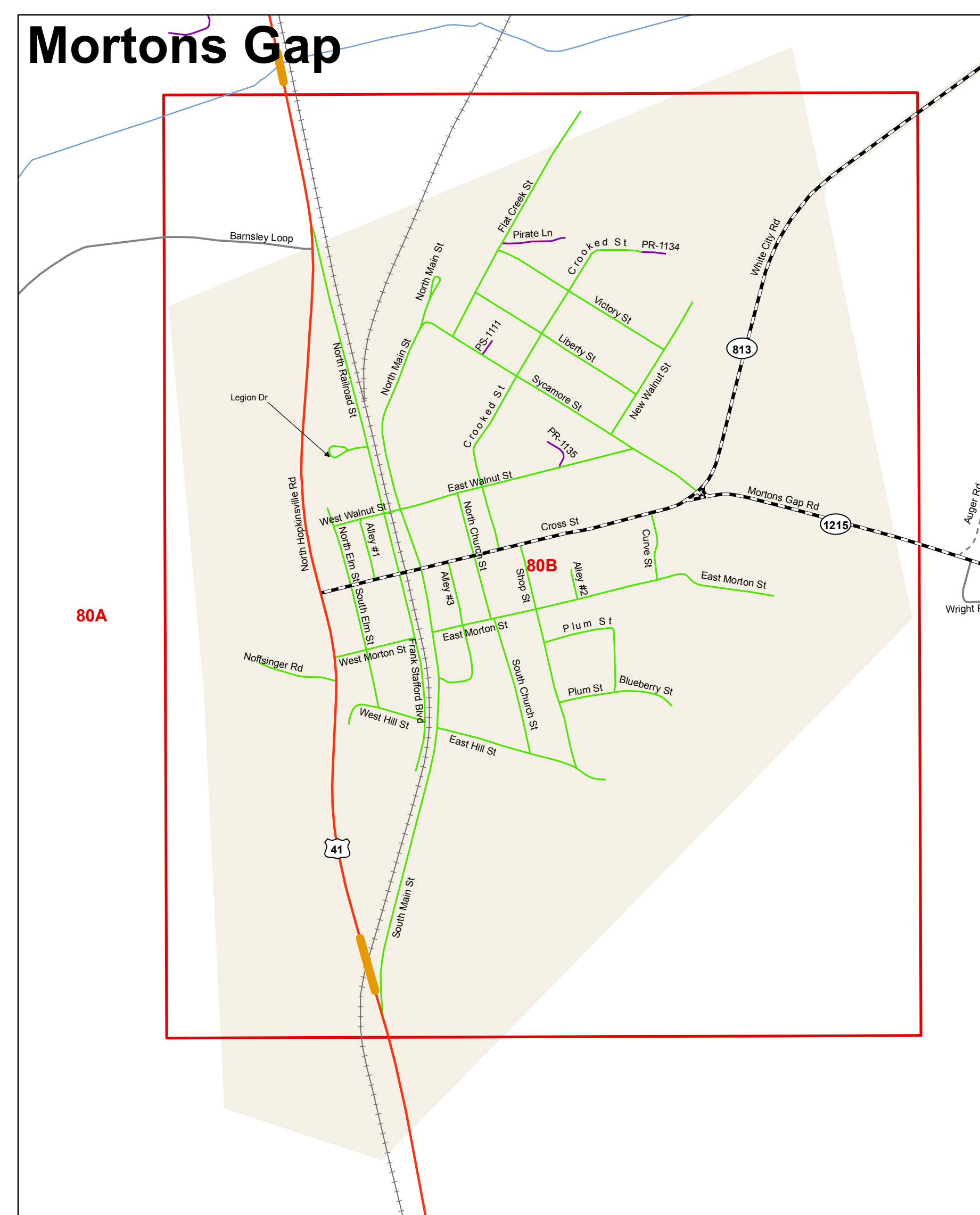
By
Pennyrite Area
Development District



Legend

Roads

- US
- Interstate
- Parkway
- - - State
- - - County - Paved
- - - County - Unpaved
- City
- Private
- Other
- Bridges
- Railroad
- ~ Streams
- Lakes
- E911 Grid
- Cities
- County



Roads Approved by KYTC: June 2016

Hopkins County E911 is represented by three maps. This is map 3 of 3. The road index for the Hopkins E911 map is on map 1. Madisonville is on map 2. Dawson Springs, Earlington, Hanson, Mortons Gap, Nebo, Nortonville, White Plains, and Saint Charles are on map 3.

Date: July 2016
 Illustrated by: Pat Lee, GIS Manager
 Sheet No. - 3 of 3
 Project: Hopkins County E911 & KYTC GPS Road Centerlines

PADD
 a regional planning and development agency
 GIS Department
 300 Hammond Drive
 Hopkinsville, Kentucky 42240
 Fax: 270-886-3211
 Phone: 270-886-9484
 www.padd.org



Limitation of Liability: The Pennyrite Area Development District has no reason to believe that there are any inaccuracies or defects in information incorporated in this work and make no representations of any kind, including, but not limited to, the warranties of merchantability or fitness for a particular use, nor any such warranties to be implied, with respect to the information or data furnished herein.

NADCON 1983 Datum based on Kentucky State Plane coordinate system, Single Zone 1600.
 Road Centerlines collected using GPS technology and KYTC (Kentucky Transportation Cabinet) standards.