

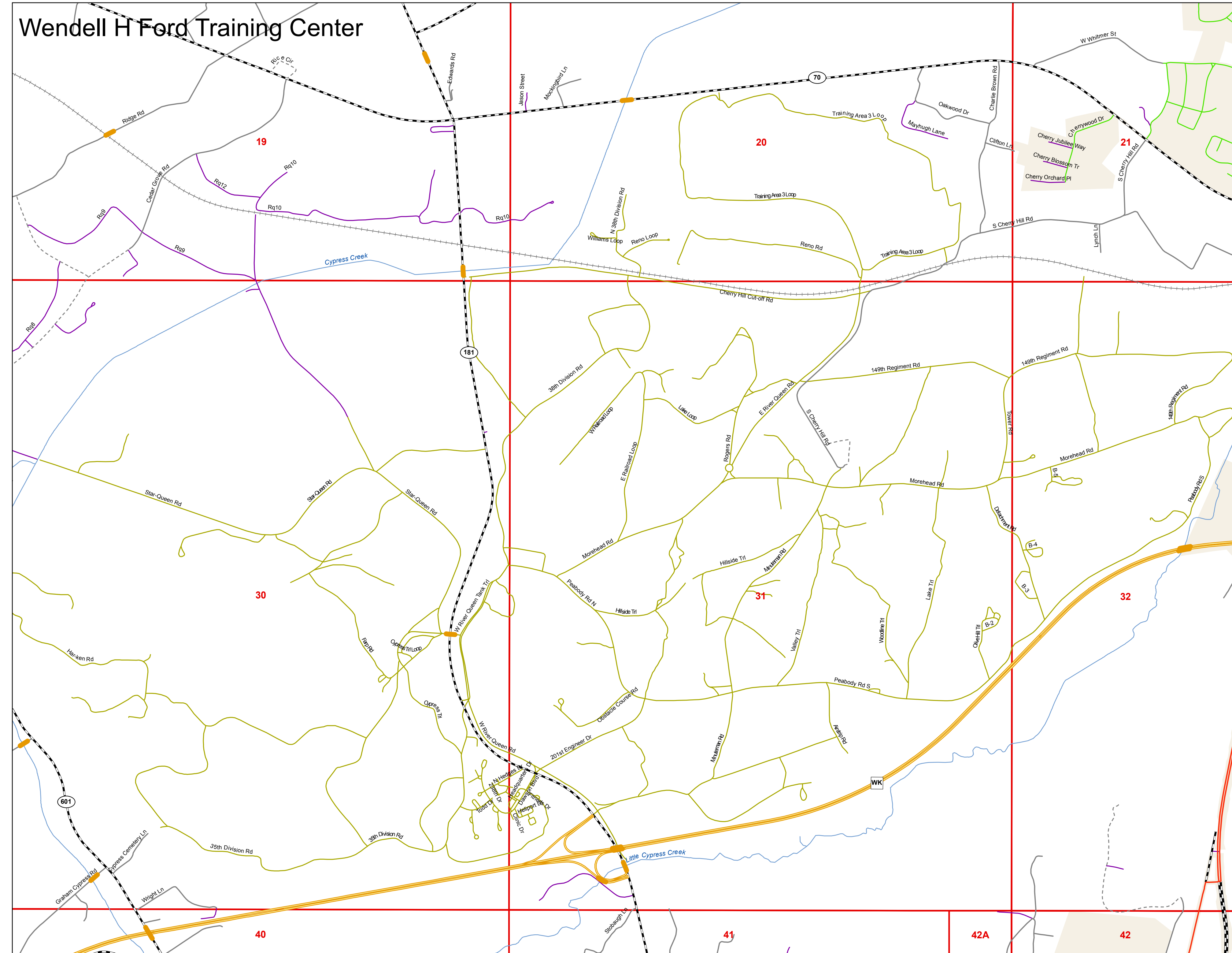
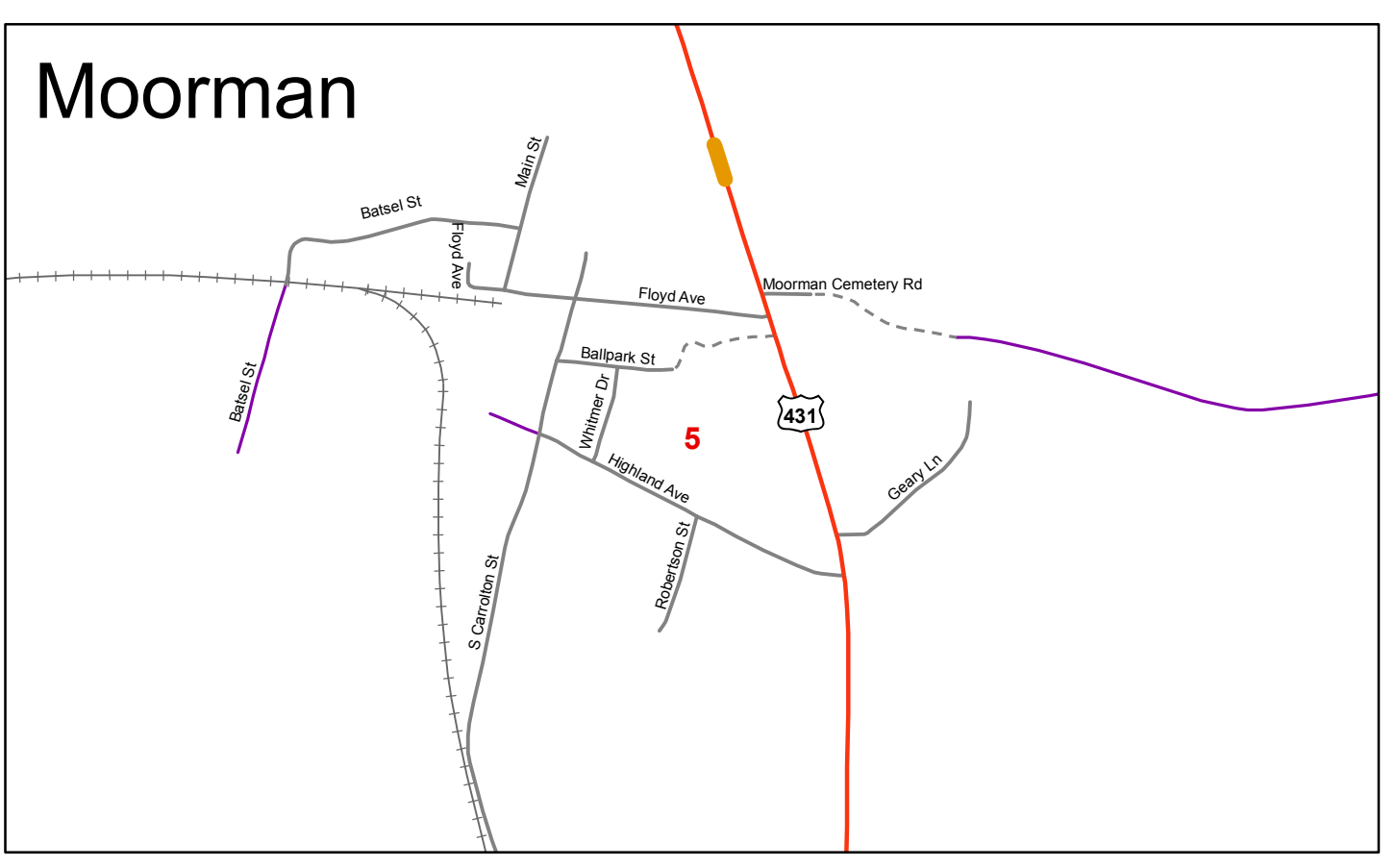
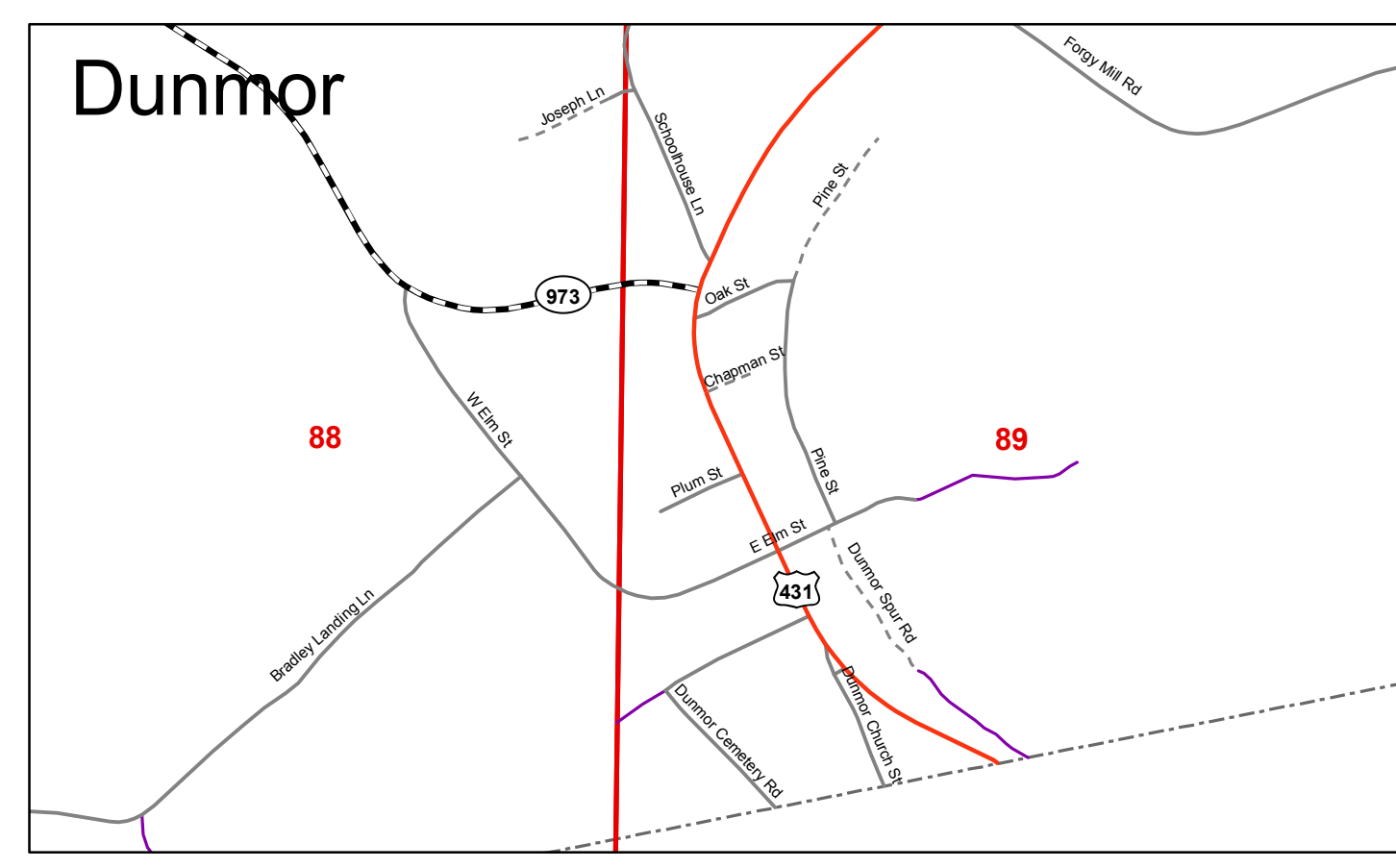
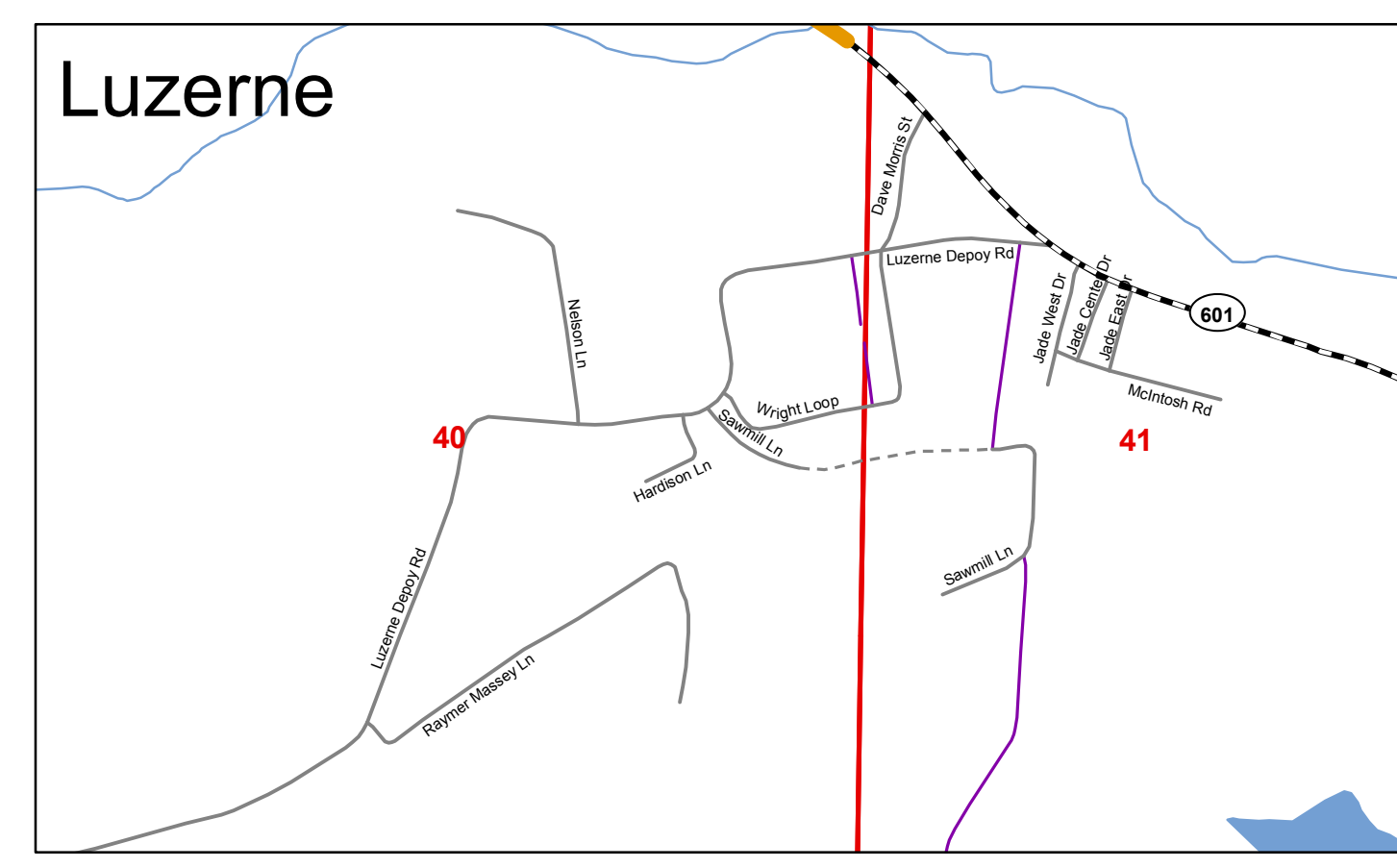
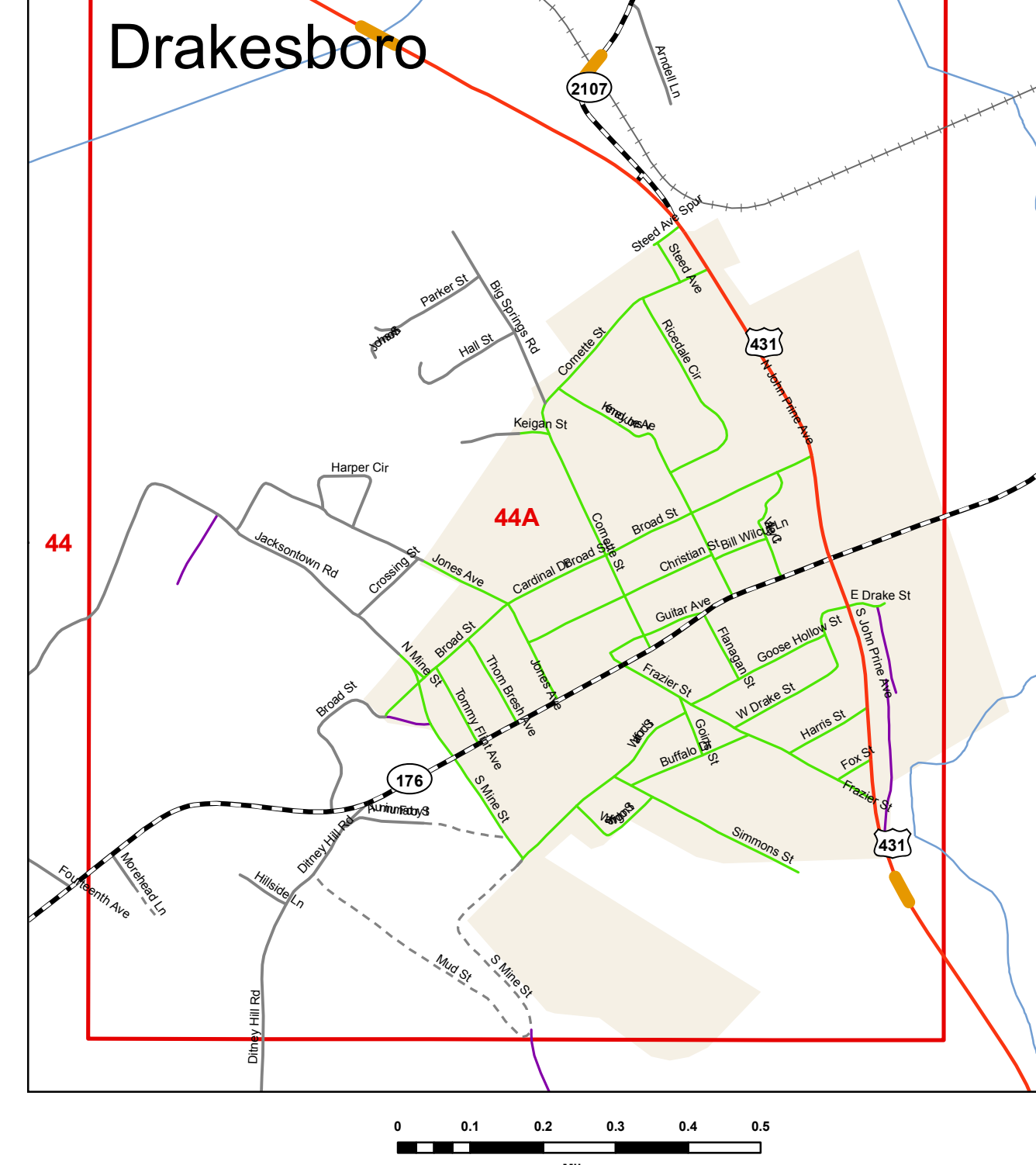
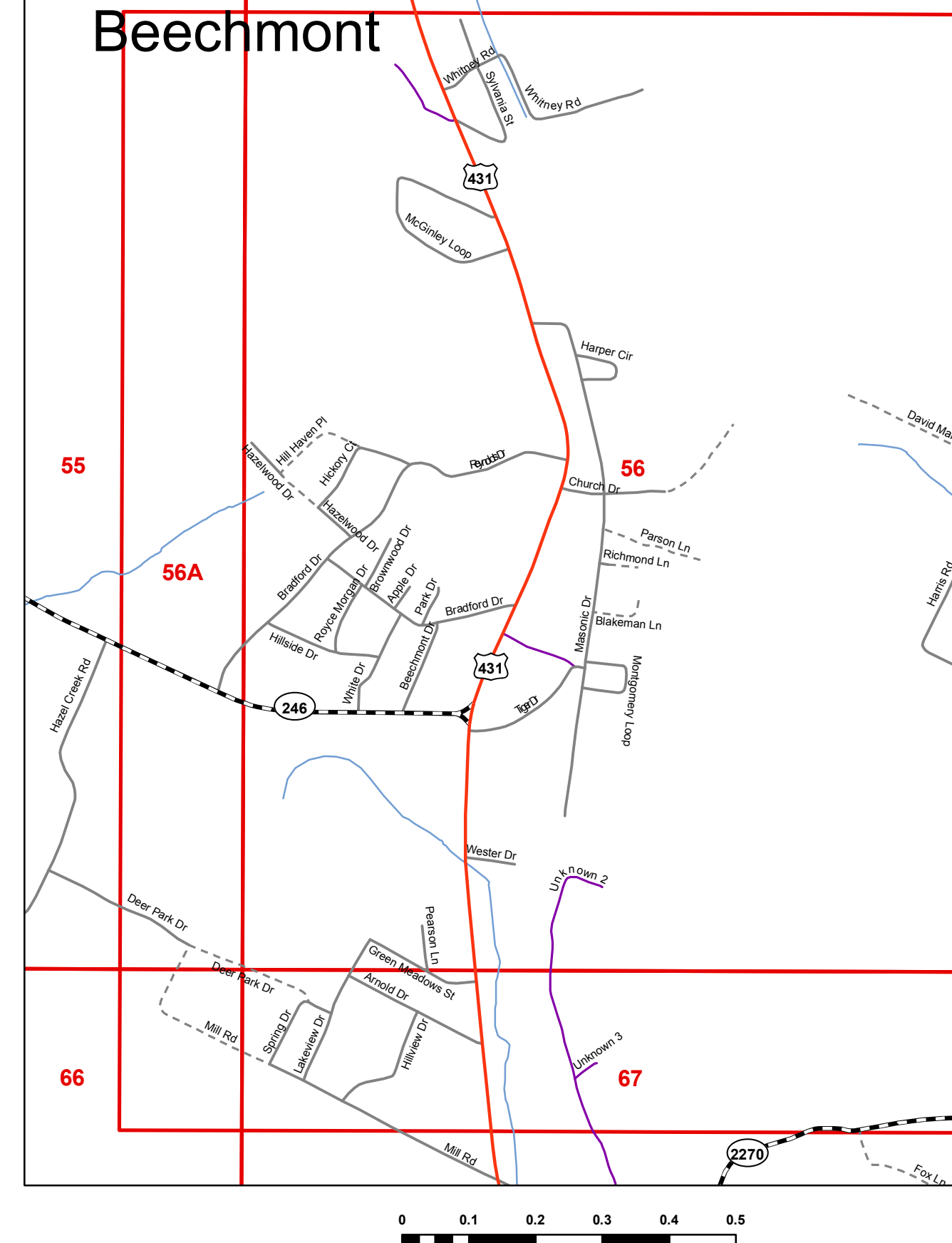
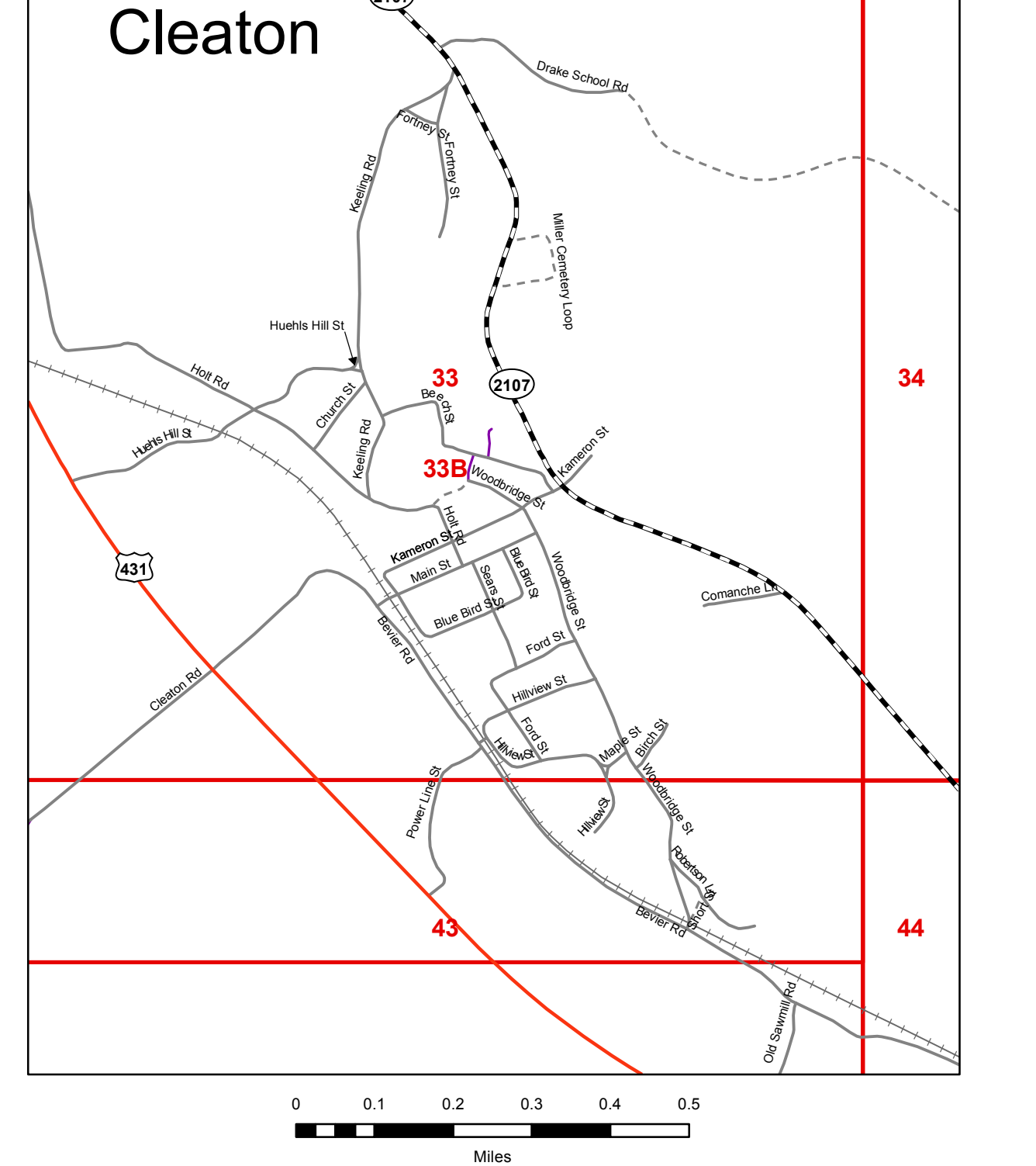
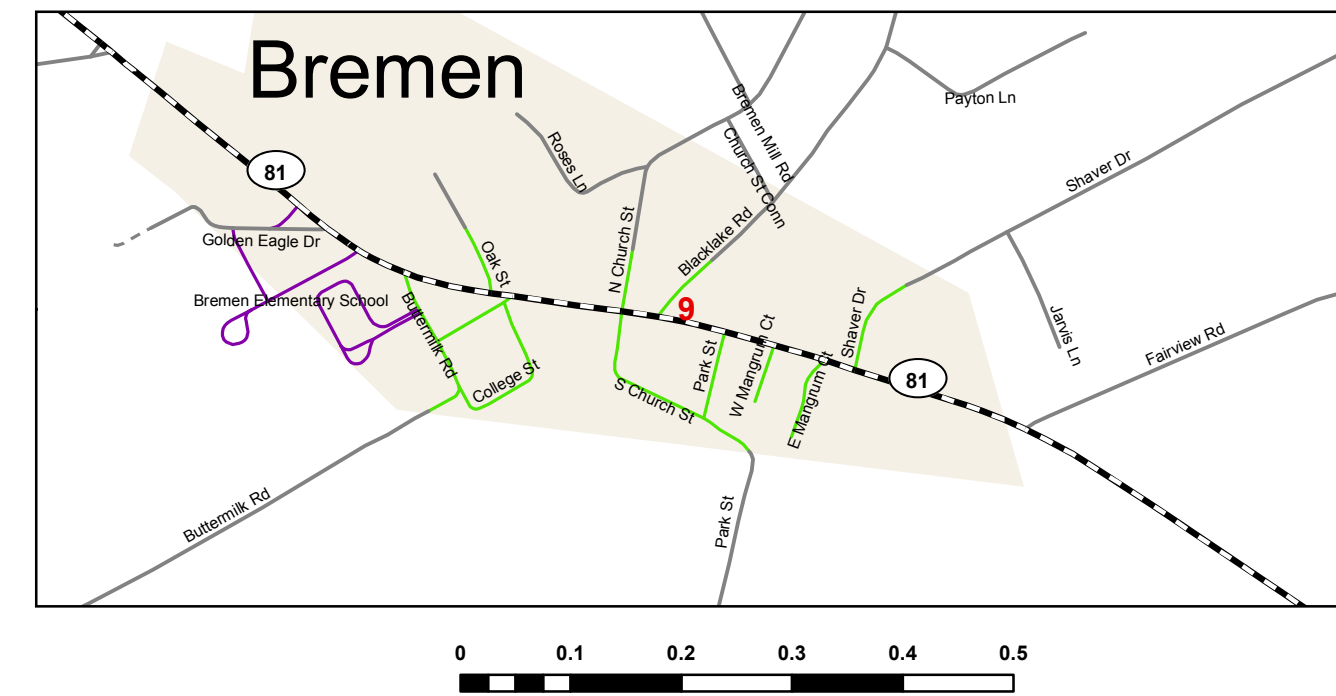
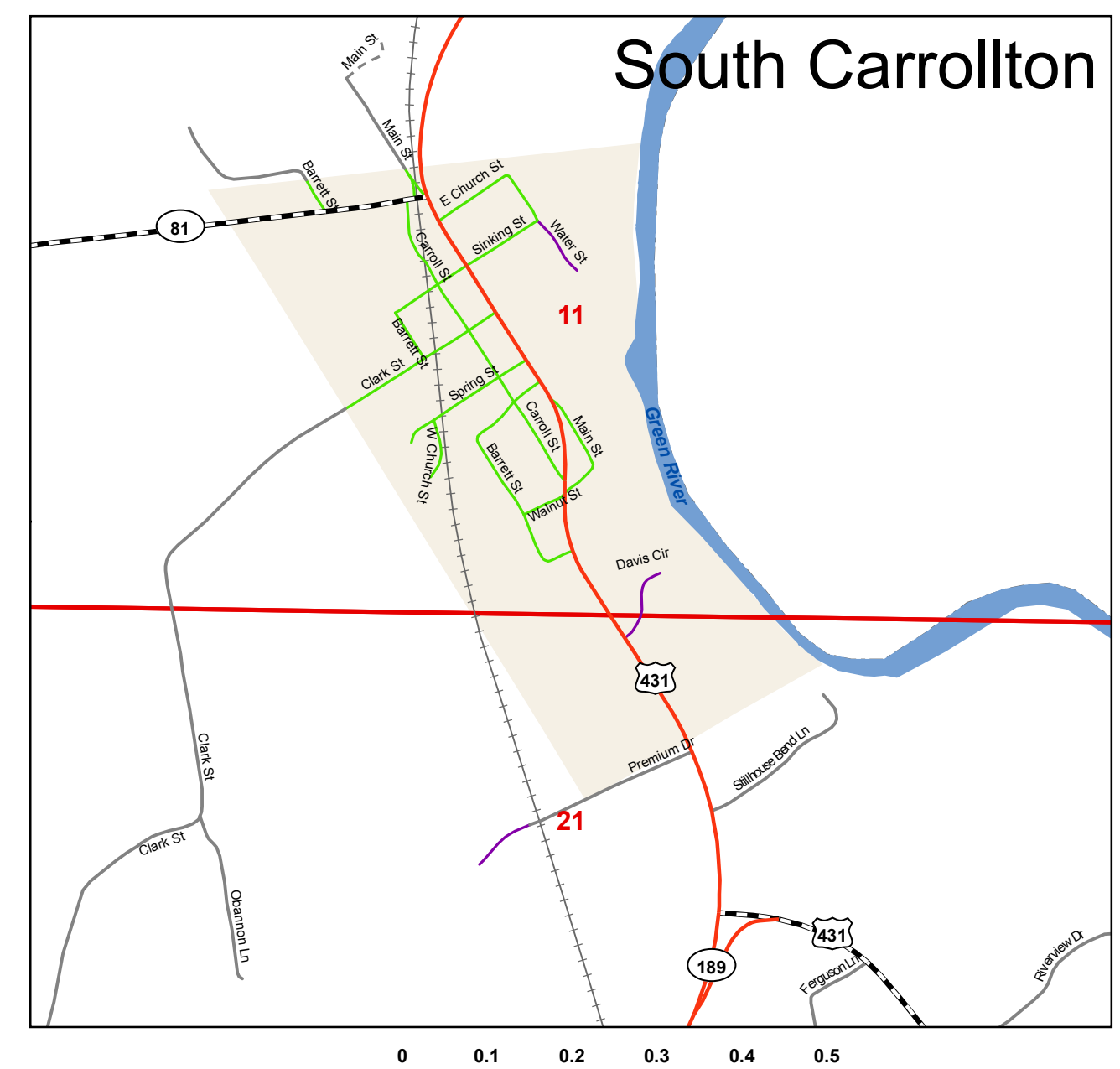
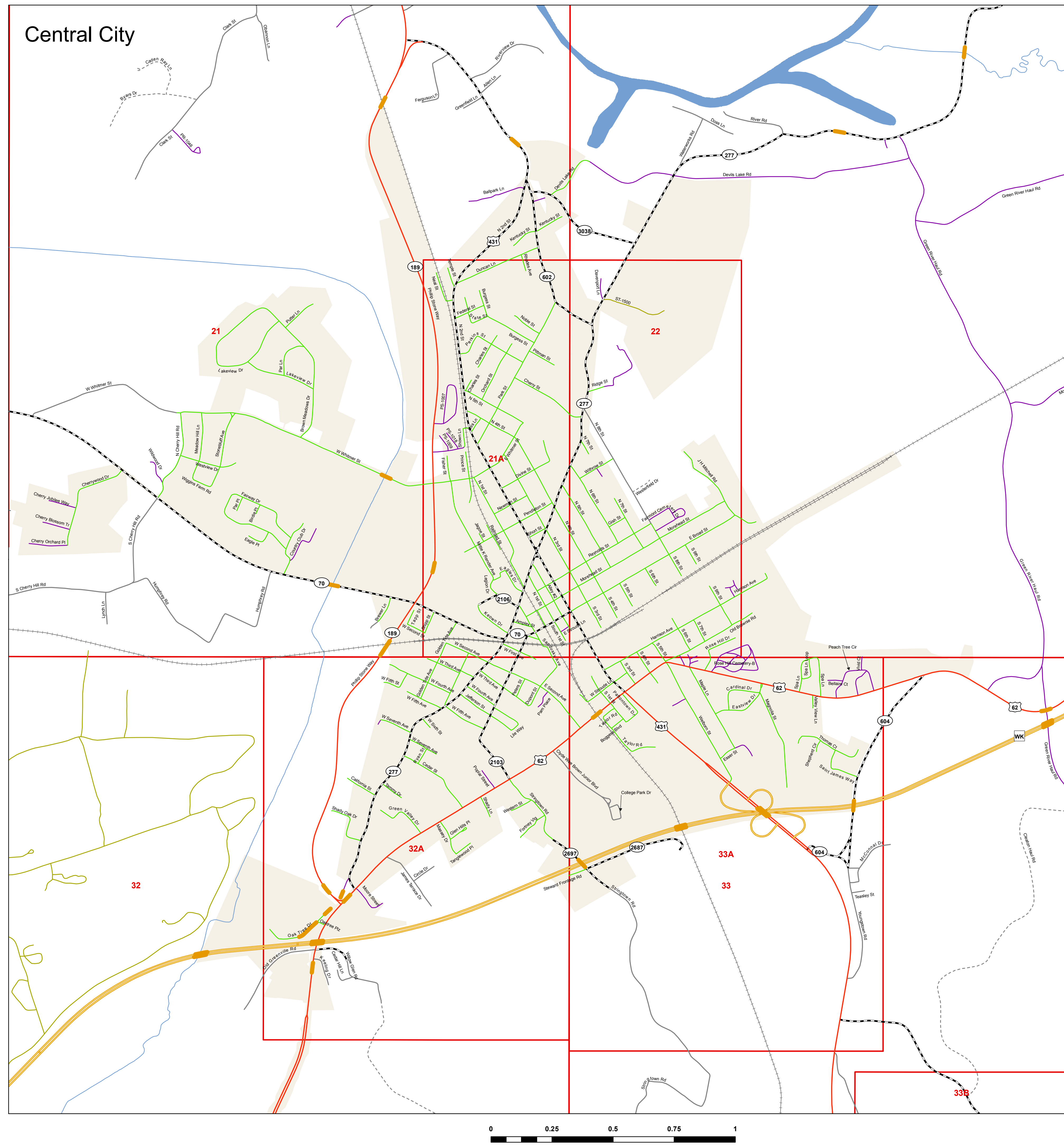
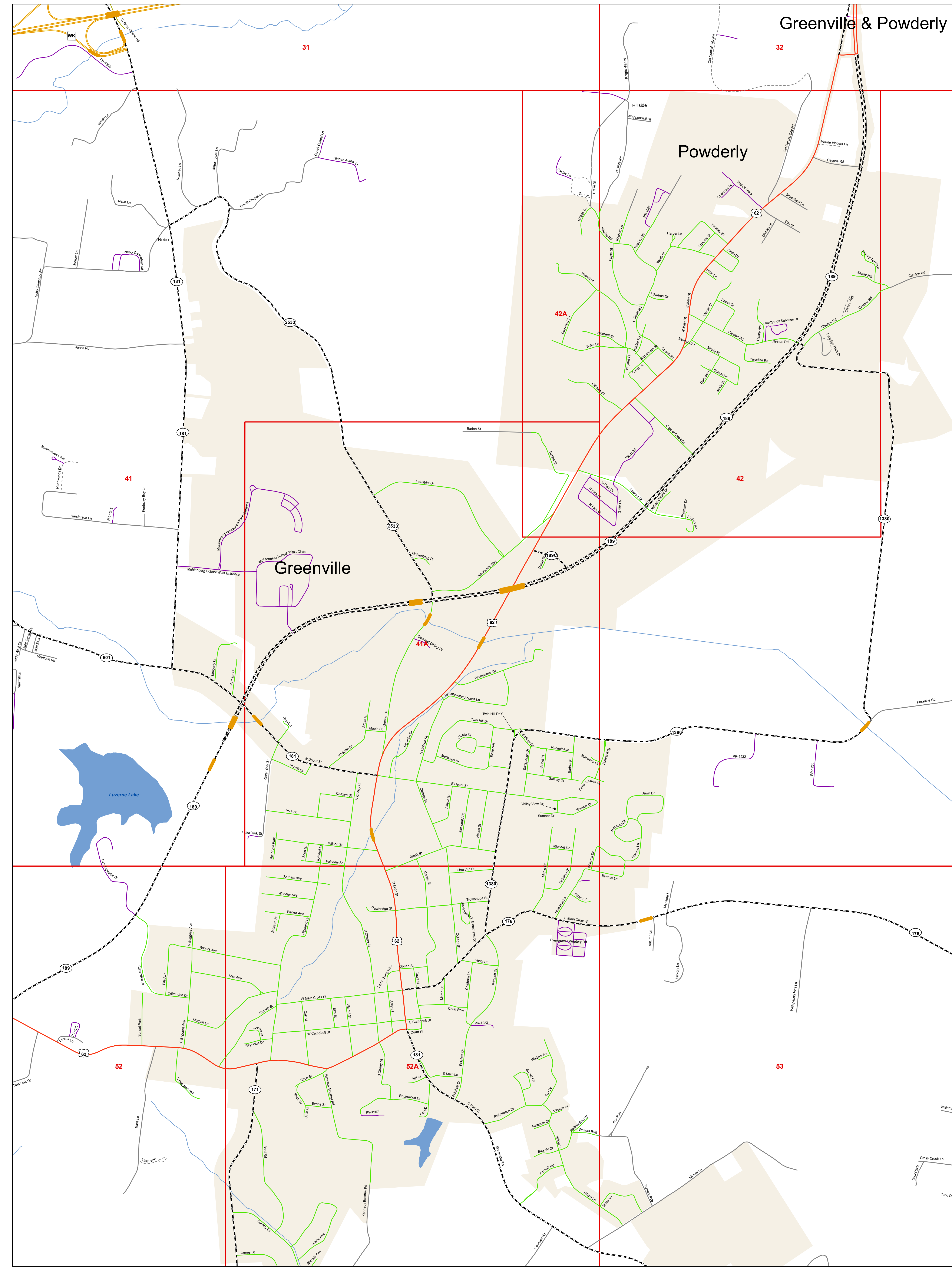

Muhlenberg County 911 Map Map 2 - Cities



Prepared for
Muhlenberg County
By
Pennsylvia Area
Development District



- Legend**
- Bridges
 - Roads**
 - US
 - Interstate
 - Parkway
 - State
 - County - Paved
 - County - Unpaved
 - City
 - Private
 - Other
 - E911Grid
 - Railroad
 - Streams
 - Lakes
 - Cities
 - County



Roads Approved by KYTC: June 2016

Muhlenberg County E911 is represented by two maps. This is map 2 of 2. The road index for the Muhlenberg E911 map is on map 1. Bremen, South Carrollton, Central City, Powderly, Greenville, Cleaton and Drakesboro for the Muhlenberg E911 map are on map 2.

Date: July 2016
 Illustrated by: Pat Lee, GIS Manager
 Sheet No. 2 of 2
 Project: Muhlenberg County E911 & KYTC GPS Road Centerlines

PADD
 regional planning and development agency
 GIS Department
 300 Hammond Drive
 Hopkinsville, Kentucky 42240
 Phone: 270-886-3211
 Fax: 270-886-3211
 www.padd.org



Limitation of Liability: The Pennsylvia Area Development District has no reason to believe that there are any inaccuracies or defects in information incorporated in this work and make no representations of any kind, including, but not limited to, the warranties of merchantability or fitness for a particular use, nor any such warranties to be implied, with respect to the information or data furnished herein.

Kentucky
 UNBROKEN HIGHWAYS

NADCON 1983 Datum based on Kentucky State Plane coordinate system, Single Zone 1600.
 Road Centerlines collected using GPS technology and KYTC (Kentucky Transportation Cabinet) standards.