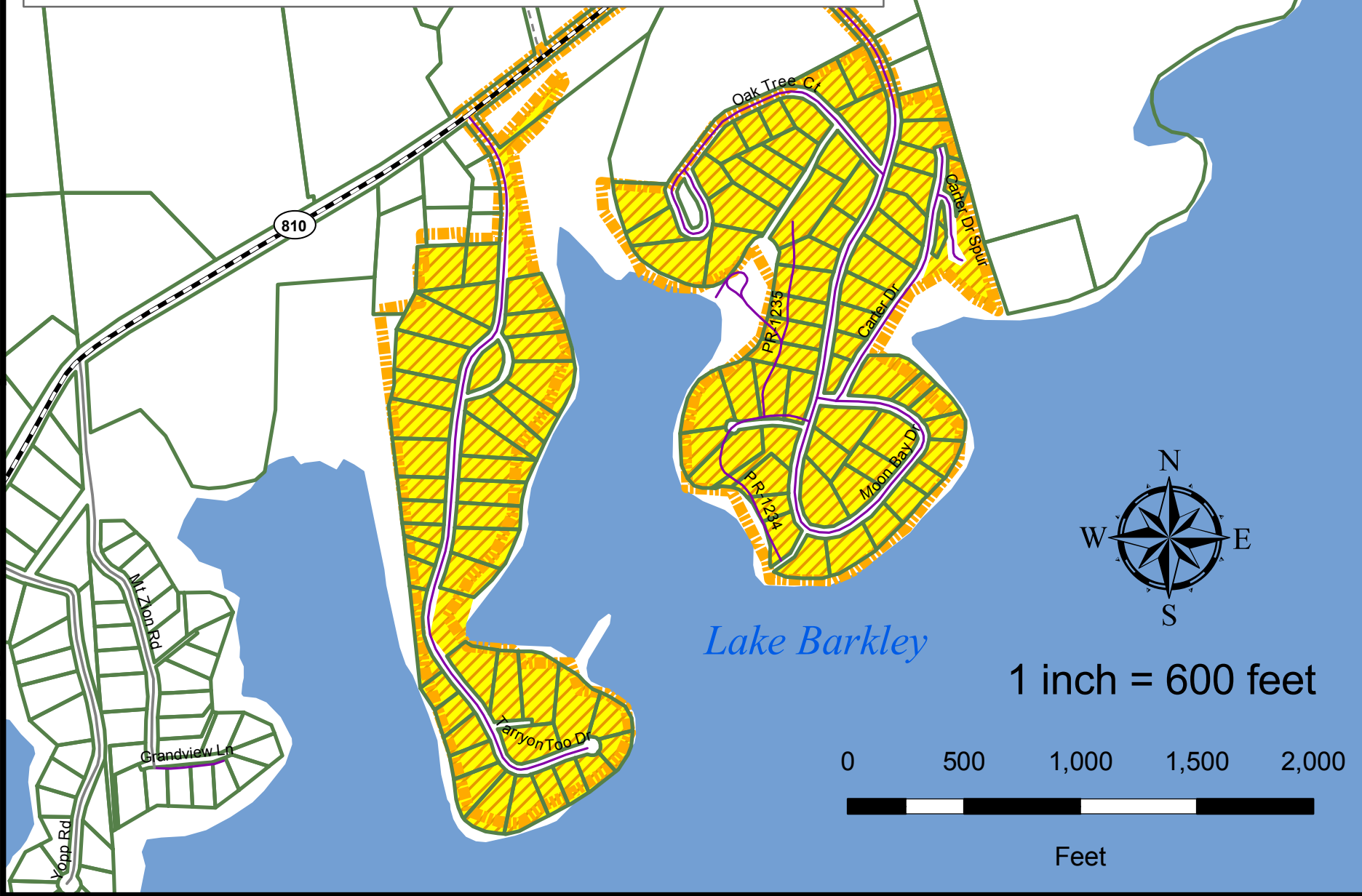


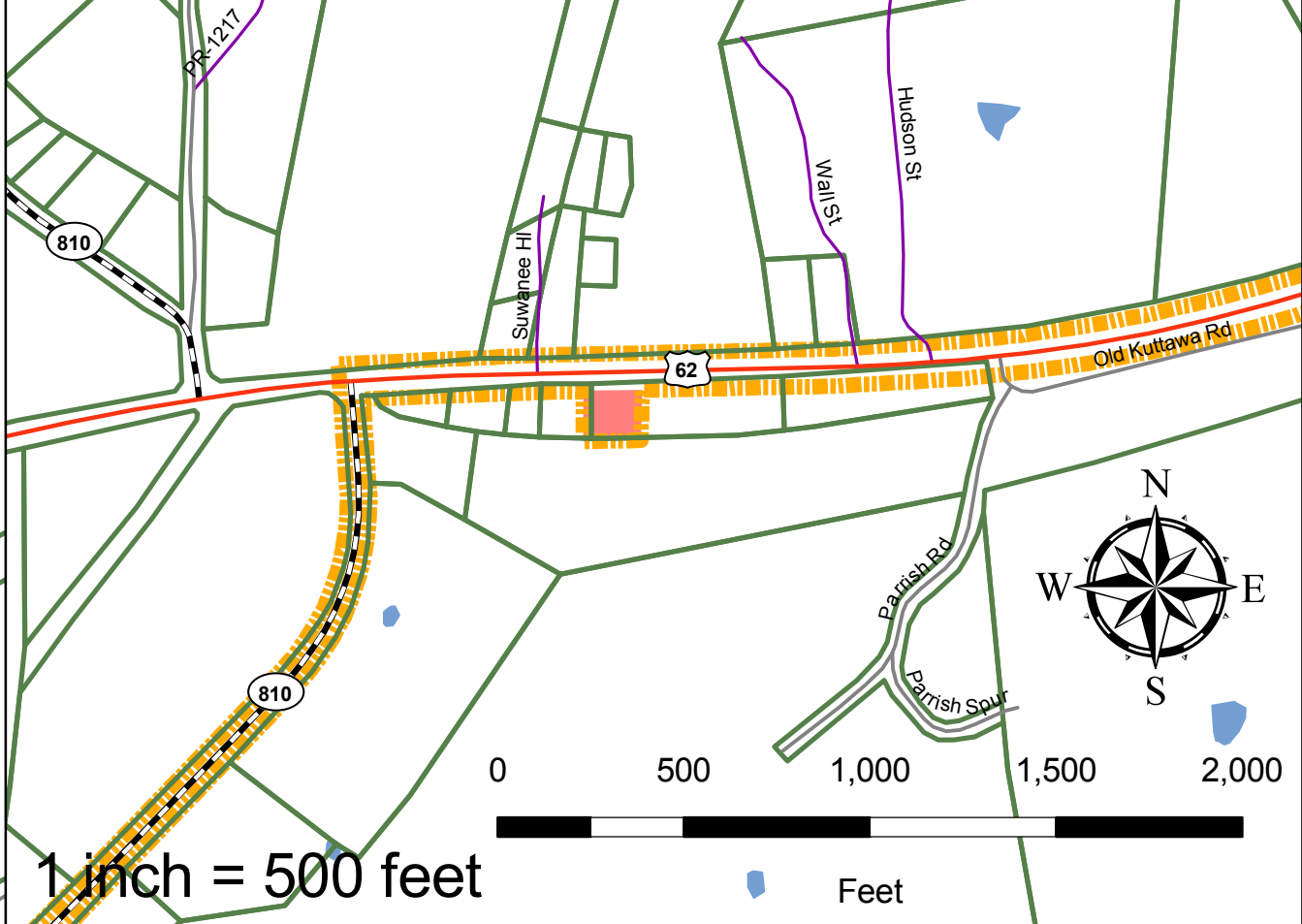
Official Zoning Map For Kuttawa, Kentucky

January 2013

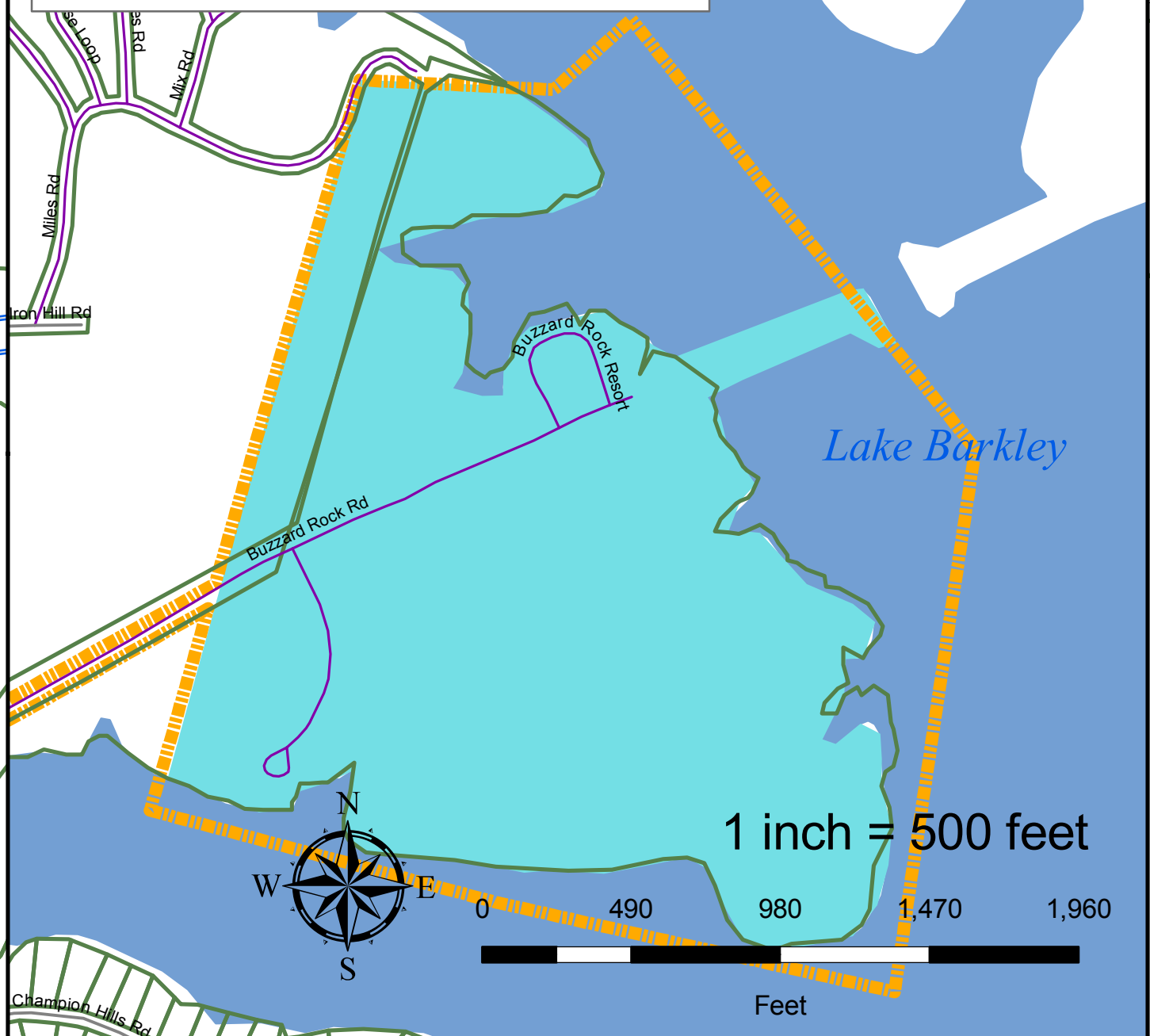
Southwest Kuttawa



Cumberland House



Buzzard Rock



Legend

Kuttawa Zoning Zone

- Residential R-1
- Residential R-2
- Residential R-3
- Lake Resort LR
- Lake Residential L-1
- Business B-1
- Service S-1
- Light Industry I-1
- General Industry I-2
- Agriculture A-1
- Conservation District CD

Roads

- US
- Interstate
- Parkway
- State
- County - Paved
- County - Unpaved
- City
- Private
- Other

City Boundaries

- Eddyville
- Kuttawa
- Water Bodies

**LYON COUNTY JOINT
PLANNING COMMISSION**

WHEREAS, a public hearing on the City of Kuttawa's Official Zoning Map was held by the Lyon County Joint Planning Commission on May 16, 2011, and said Commission recommended the approval of this Official Zoning Map, as illustrated herein, to the Kuttawa City Council

Richard A Ramey, Chairman _____ Date _____
Lyon Co. Joint Planning Commission

OFFICIAL ZONING MAP OF KUTTAWA, KENTUCKY
ORDINANCE NO 12-12-10-06
Kuttawa City Council, Kuttawa, Kentucky

WHEREAS, to establish an official zoning map for the City of Kuttawa, Kentucky Pursuant KRS 100.207. The City Council of Kuttawa, Kentucky hereby adopts the map indicated herein as the Official Zoning Map of Kuttawa, Kentucky.

Publicly read on _____, 2012
Publicly read on _____, 2013
Passed by the City Council on _____, 2013 by a unanimous vote.

Date _____ Honorable Lee A. McCollum, Mayor
City of Kuttawa, Kentucky

Steven C. Long, City Clerk
City of Kuttawa, Kentucky